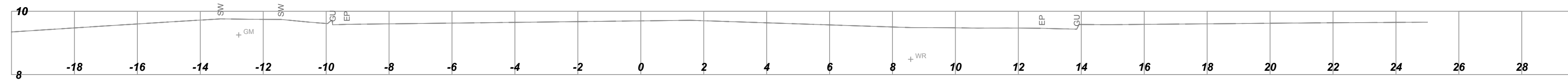
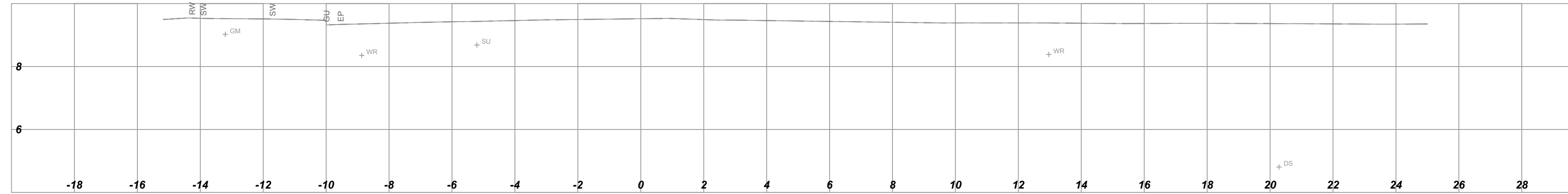


U:\Projects\_VAN\19610329\03.D-Drafting-Design-Analysis\CADD\CURRENT\PRODUCTION\1000-19610329\03-DESIGN\_SECTIONS.dwg - XSEC-L100-01, 2017/02/02 09:33 am dbarry

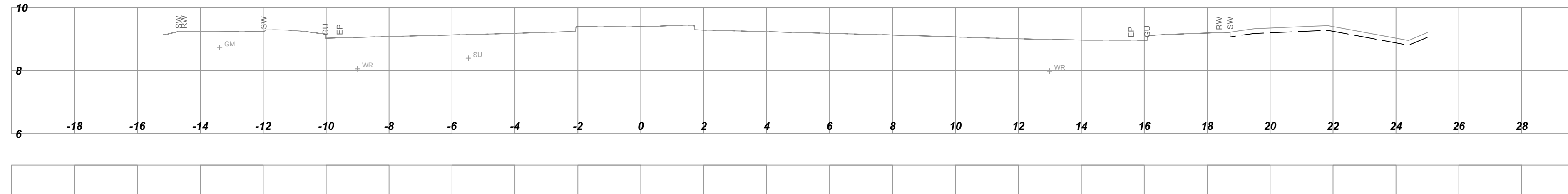
L100A1P1-DESIGN SECTIONS  
 Date: 11-24-2016  
 Horizontal Scale - 1:100  
 Vertical Scale - 1:100  
 Station: 100+40.000



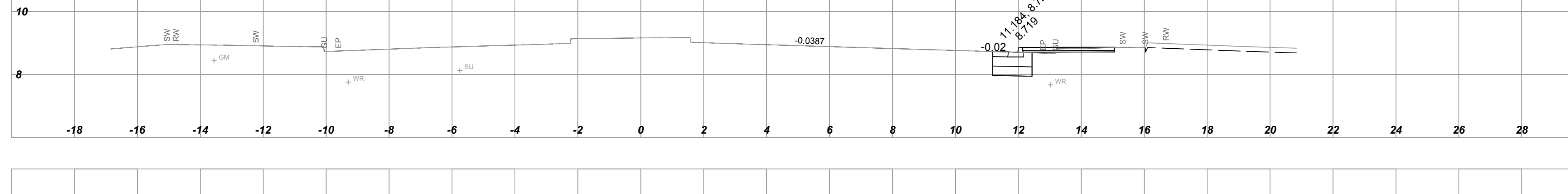
L100A1P1-DESIGN SECTIONS  
 Date: 11-24-2016  
 Horizontal Scale - 1:100  
 Vertical Scale - 1:100  
 Station: 100+30.000



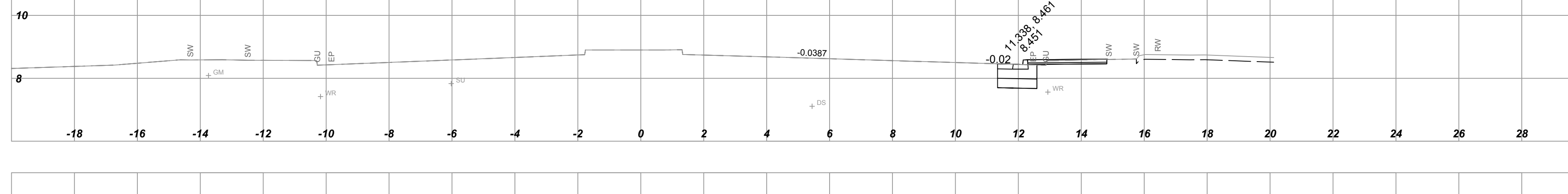
L100A1P1-DESIGN SECTIONS  
 Date: 11-24-2016  
 Horizontal Scale - 1:100  
 Vertical Scale - 1:100  
 Station: 100+20.000



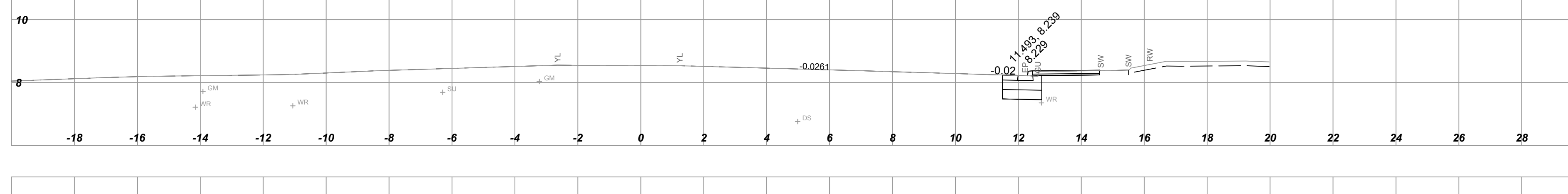
L100A1P1-DESIGN SECTIONS  
 Date: 11-24-2016  
 Horizontal Scale - 1:100  
 Vertical Scale - 1:100  
 Station: 100+10.000



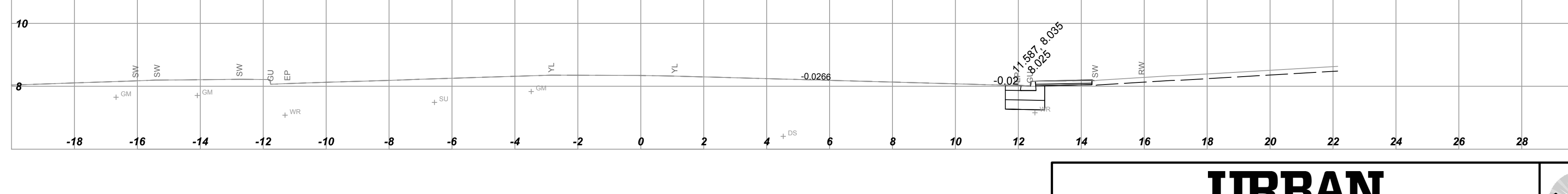
L100A1P1-DESIGN SECTIONS  
 Date: 11-24-2016  
 Horizontal Scale - 1:100  
 Vertical Scale - 1:100  
 Station: 100+00.000



L100A1P1-DESIGN SECTIONS  
 Date: 11-24-2016  
 Horizontal Scale - 1:100  
 Vertical Scale - 1:100  
 Station: 99+90.000



L100A1P1-DESIGN SECTIONS  
 Date: 11-24-2016  
 Horizontal Scale - 1:100  
 Vertical Scale - 1:100  
 Station: 99+80.000



SCALE 0 1 1:100 5m

100A1P1-DESIGN SECTIONS.dwg  
 DATE 2017-02-02

REV	DATE	REVISIONS	SIGNATURE

MINISTRY OF TRANSPORTATION AND INFRASTRUCTURE

SOUTH COAST REGION

**DESIGN SECTIONS**

HIGHWAY 1

TOLMIE AVENUE TO SAANICH ROAD NORTHBOUND BUS LANE

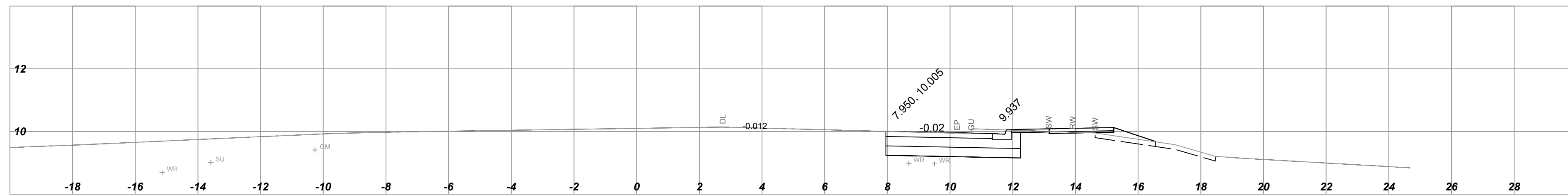
STA. 99+80.000 TO 100+40.000

DESIGNED	S. FLUOCO	DATE	2017-02-02
QUALITY CONTROL	G. SMITH	DATE	2017-02-02
QUALITY ASSURANCE	J. BORCH	DATE	2017-02-02
DRAWN	D. BARRY	DATE	2017-02-02

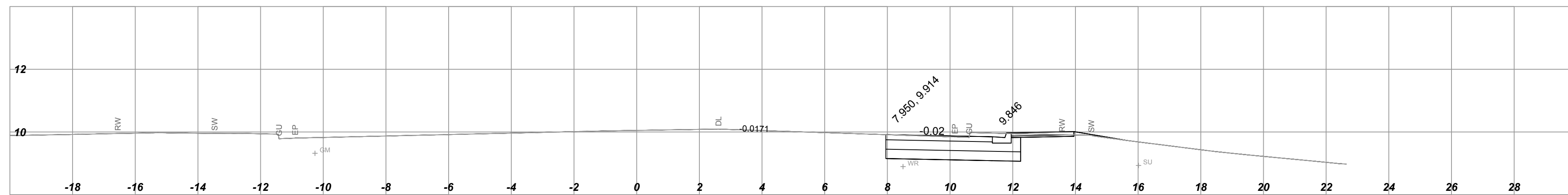
SENIOR DESIGNER	DATE	FILE NUMBER	PROJECT NUMBER	REG	DRAWING NUMBER	REV
		1961.0329.03	16614-0001	1	XSEC-L100-01	

CANCEL PRINTS BEARING PREVIOUS LETTER

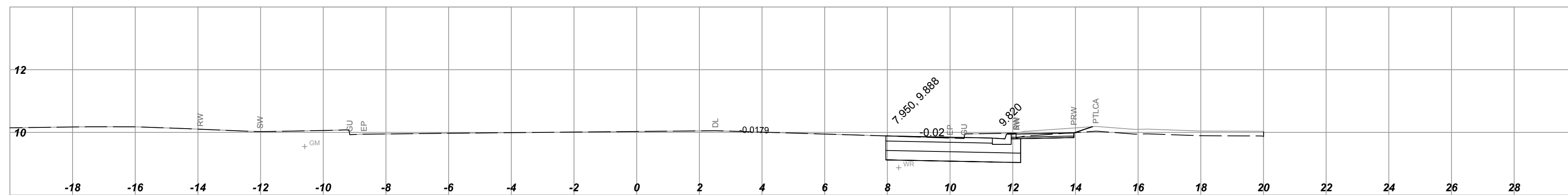
L100A1P1-DESIGN SECTIONS  
 Date: 11-24-2016  
 Horizontal Scale - 1:100  
 Vertical Scale - 1:100  
 Station: 101+00.000



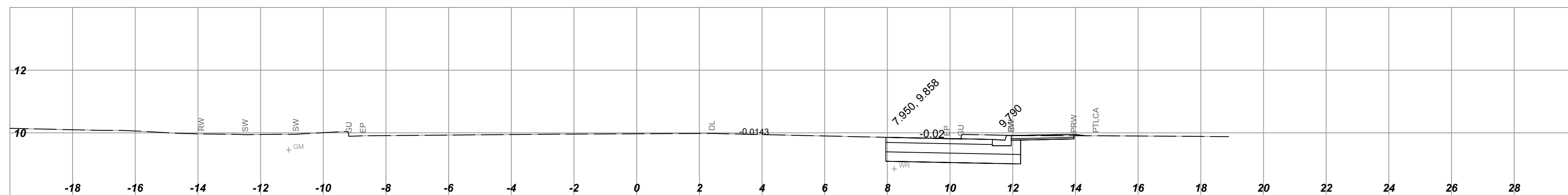
L100A1P1-DESIGN SECTIONS  
 Date: 11-24-2016  
 Horizontal Scale - 1:100  
 Vertical Scale - 1:100  
 Station: 100+90.000



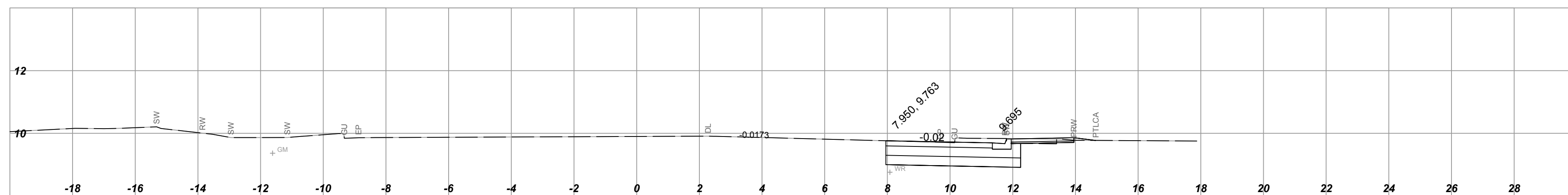
L100A1P1-DESIGN SECTIONS  
 Date: 11-24-2016  
 Horizontal Scale - 1:100  
 Vertical Scale - 1:100  
 Station: 100+80.000



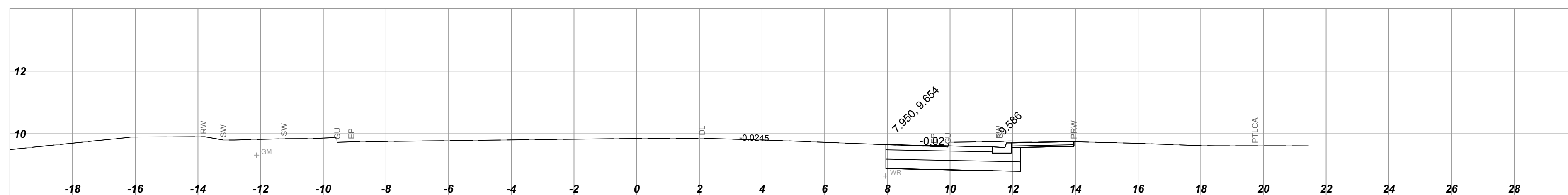
L100A1P1-DESIGN SECTIONS  
 Date: 11-24-2016  
 Horizontal Scale - 1:100  
 Vertical Scale - 1:100  
 Station: 100+70.000



L100A1P1-DESIGN SECTIONS  
 Date: 11-24-2016  
 Horizontal Scale - 1:100  
 Vertical Scale - 1:100  
 Station: 100+60.000



L100A1P1-DESIGN SECTIONS  
 Date: 11-24-2016  
 Horizontal Scale - 1:100  
 Vertical Scale - 1:100  
 Station: 100+50.000



**URBAN**  
systems

**BRITISH COLUMBIA** MINISTRY OF TRANSPORTATION AND INFRASTRUCTURE  
SOUTH COAST REGION

SCALE 0 1 1:100 5m  
 100A1P1-DESIGN SECTIONS.dwg  
 DATE 2017-02-02

**DESIGN SECTIONS**  
 HIGHWAY 1  
 TOLMIE AVENUE TO SAANICH ROAD NORTHBOUND BUS LANE  
 STA. 100+50.000 to 101+00.000

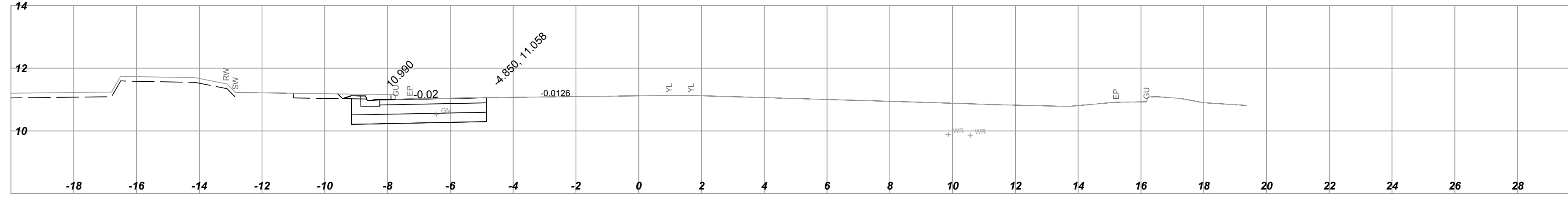
REV	DATE	REVISIONS	SIGNATURE

DESIGNED	S. FUOCO	DATE	2017-02-02
QUALITY CONTROL	G. SMITH	DATE	2017-02-02
QUALITY ASSURANCE	J. BORCH	DATE	2017-02-02
DRAWN	D. BARRY	DATE	2017-02-02
SENIOR DESIGNER			
DATE	FILE NUMBER	PROJECT NUMBER	REG
	1961.0329.03	16614-0001	1
	DRAWING NUMBER	REV	
	XSEC-L100-02		

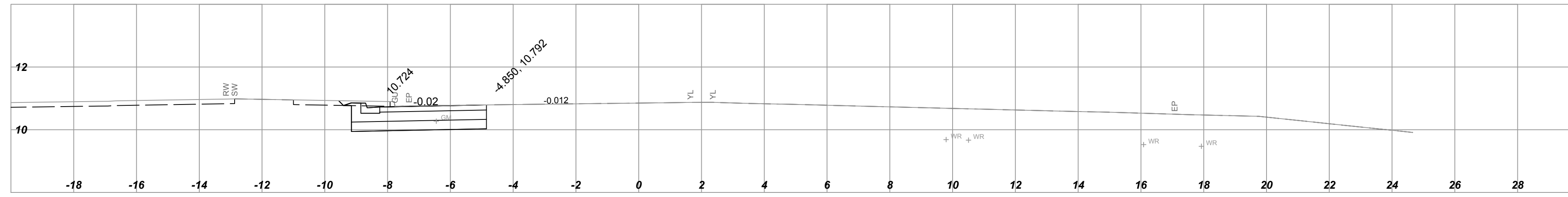
U:\Projects\_VAN19610329\03-Drafting-Design-Analysis\CADD\CURRENT\PRODUCTION\1000-1961032903-DESIGN\_SECTIONS.dwg - XSEC-L100-02, 2017/02/02 09:33 am dbarry

CANCEL PRINTS BEARING PREVIOUS LETTER

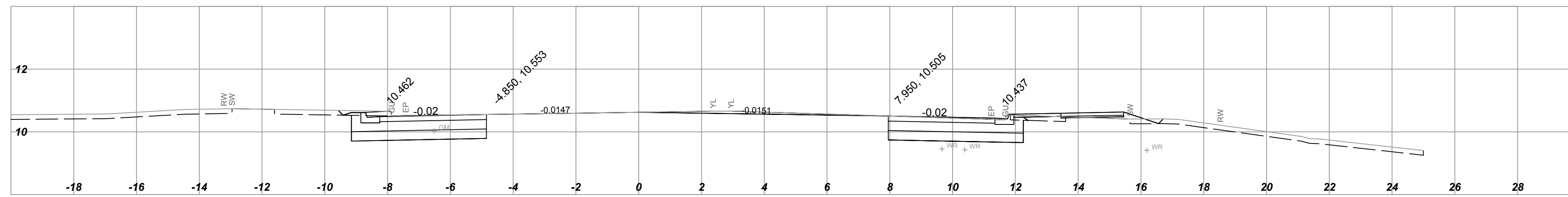
L100A1P1-DESIGN  
SECTIONS  
Date: 11-24-2016  
Horizontal Scale - 1:100  
Vertical Scale - 1:100  
Station: 101+60.000



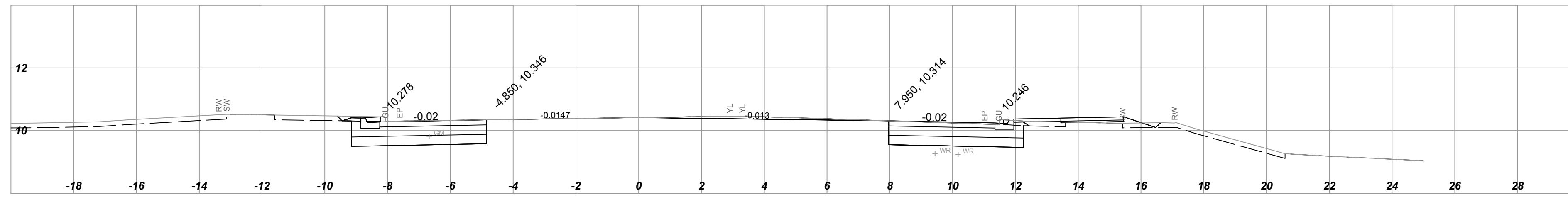
L100A1P1-DESIGN  
SECTIONS  
Date: 11-24-2016  
Horizontal Scale - 1:100  
Vertical Scale - 1:100  
Station: 101+50.000



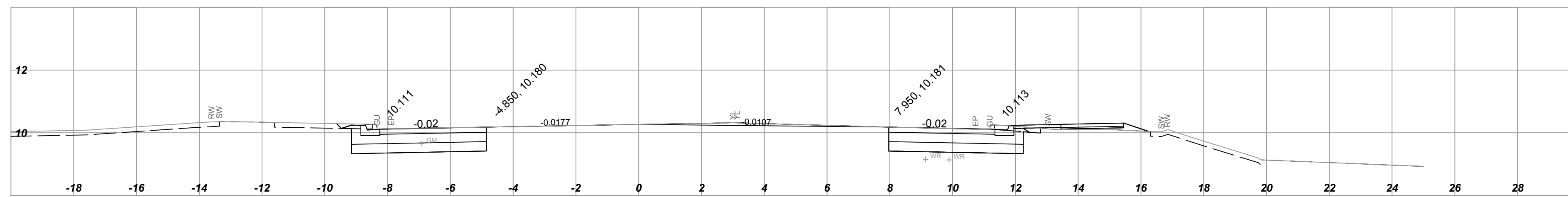
L100A1P1-DESIGN  
SECTIONS  
Date: 11-24-2016  
Horizontal Scale - 1:100  
Vertical Scale - 1:100  
Station: 101+40.000



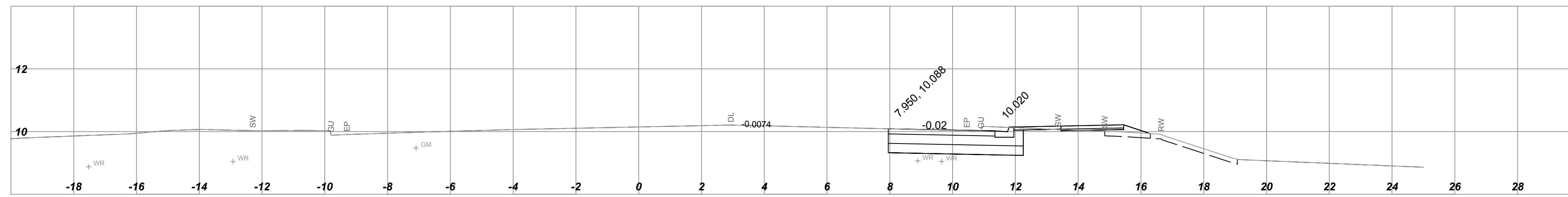
L100A1P1-DESIGN  
SECTIONS  
Date: 11-24-2016  
Horizontal Scale - 1:100  
Vertical Scale - 1:100  
Station: 101+30.000



L100A1P1-DESIGN  
SECTIONS  
Date: 11-24-2016  
Horizontal Scale - 1:100  
Vertical Scale - 1:100  
Station: 101+20.000



L100A1P1-DESIGN  
SECTIONS  
Date: 11-24-2016  
Horizontal Scale - 1:100  
Vertical Scale - 1:100  
Station: 101+10.000



**URBAN**  
systems

BRITISH COLUMBIA  
MINISTRY OF TRANSPORTATION AND INFRASTRUCTURE  
SOUTH COAST REGION

SCALE 0 1 1:100 5m  
100A1P1-DESIGN SECTIONS.dwg  
DATE 2017-02-02

**DESIGN SECTIONS**  
HIGHWAY 1  
TOLMIE AVENUE TO SAANICH ROAD NORTHBOUND BUS LANE  
STA. 101+10.000 to 101+60.000

REV	DATE	REVISIONS	SIGNATURE

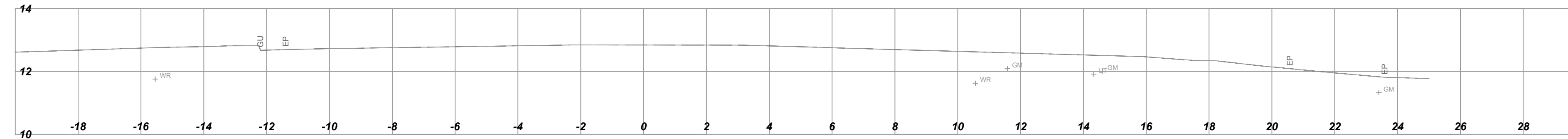
DESIGNED	S. FUOCO	DATE	2017-02-02		
QUALITY CONTROL	G. SMITH	DATE	2017-02-02		
QUALITY ASSURANCE	J. BORCH	DATE	2017-02-02		
DRAWN	D. BARRY	DATE	2017-02-02		
DATE	FILE NUMBER	PROJECT NUMBER	REG	DRAWING NUMBER	REV
	1961.0329.03	16614-0001	1	XSEC-L100-03	

U:\Projects\_VAN\19610329\03-Drafting-Design-Analysis\CADD\CURRENT\PRODUCTION\1000-19610329\03-DESIGN SECTIONS.dwg - XSEC-L100-03 - 2017/02/02 09:33 am dbarry

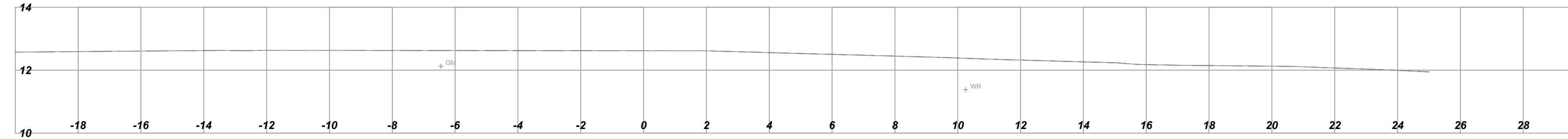
CANCEL PRINTS BEARING PREVIOUS LETTER

U:\Projects\_VAN\19610329\03\03-Drafting-Design-Analysis\CADD\CURRENT\PRODUCTION\1000-19610329\03-DESIGN\_SECTIONS.dwg, XSEC-L100-04, 2017/02/02 09:33 am dbarry

**L100A1P1-DESIGN SECTIONS**  
Date: 11-24-2016  
Horizontal Scale - 1:100  
Vertical Scale - 1:100  
Station: 102+30.000



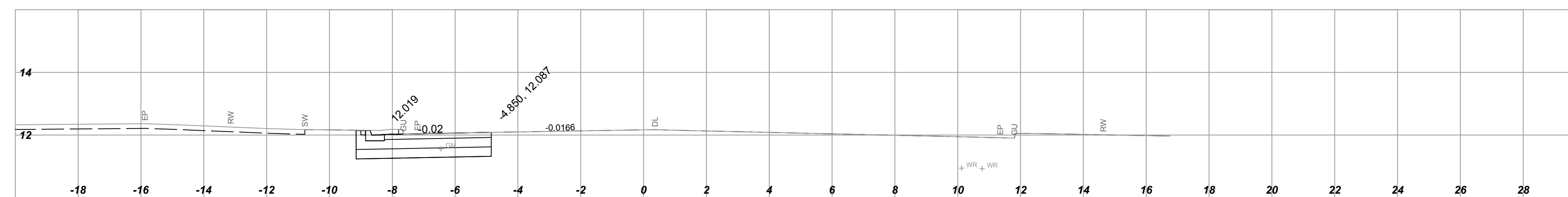
**L100A1P1-DESIGN SECTIONS**  
Date: 11-24-2016  
Horizontal Scale - 1:100  
Vertical Scale - 1:100  
Station: 102+20.000



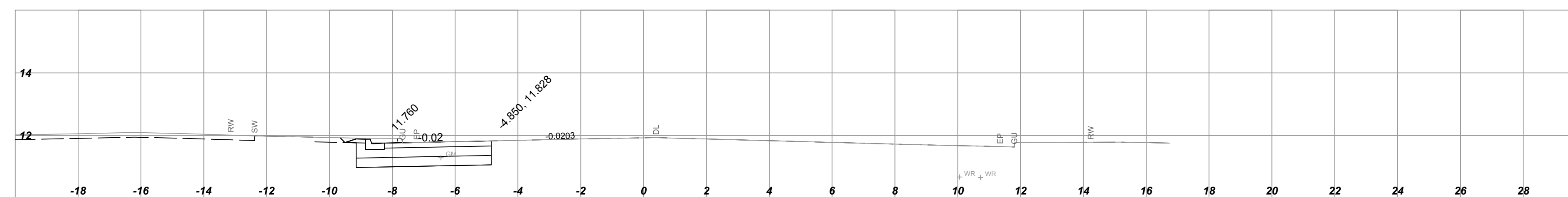
**L100A1P1-DESIGN SECTIONS**  
Date: 11-24-2016  
Horizontal Scale - 1:100  
Vertical Scale - 1:100  
Station: 102+10.000



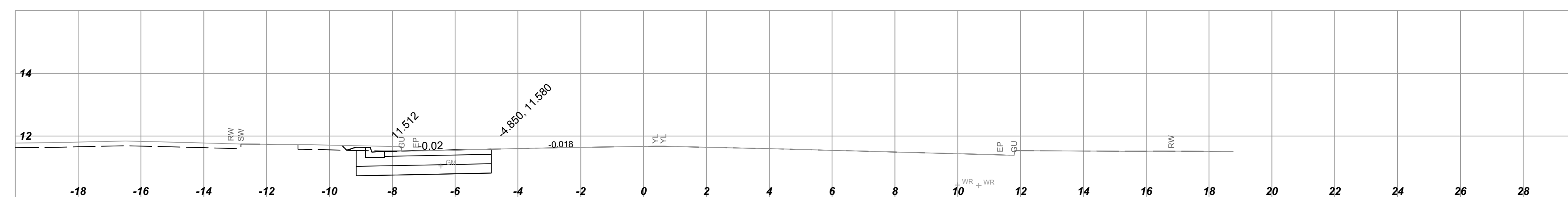
**L100A1P1-DESIGN SECTIONS**  
Date: 11-24-2016  
Horizontal Scale - 1:100  
Vertical Scale - 1:100  
Station: 102+00.000



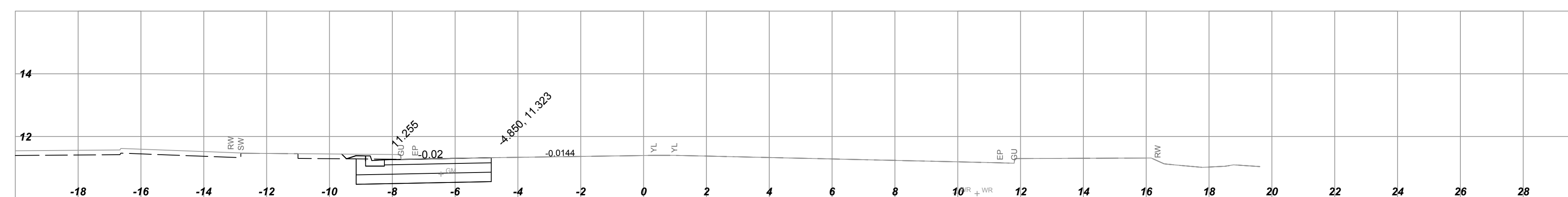
**L100A1P1-DESIGN SECTIONS**  
Date: 11-24-2016  
Horizontal Scale - 1:100  
Vertical Scale - 1:100  
Station: 101+90.000



**L100A1P1-DESIGN SECTIONS**  
Date: 11-24-2016  
Horizontal Scale - 1:100  
Vertical Scale - 1:100  
Station: 101+80.000



**L100A1P1-DESIGN SECTIONS**  
Date: 11-24-2016  
Horizontal Scale - 1:100  
Vertical Scale - 1:100  
Station: 101+70.000



**URBAN**  
systems

**BRITISH COLUMBIA** MINISTRY OF TRANSPORTATION AND INFRASTRUCTURE  
SOUTH COAST REGION

SCALE 0 1 1:100 5m  
100A1P1-DESIGN SECTIONS.dwg  
DATE 2017-02-02

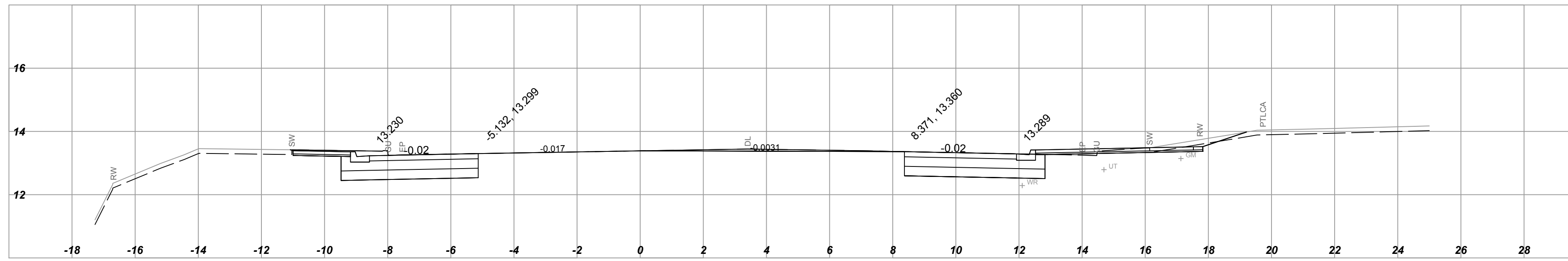
**DESIGN SECTIONS**  
HIGHWAY 1  
TOLMIE AVENUE TO SAANICH ROAD NORTHBOUND BUS LANE  
STA. 101+70.000 to 102+30.000

REV	DATE	REVISIONS	SIGNATURE

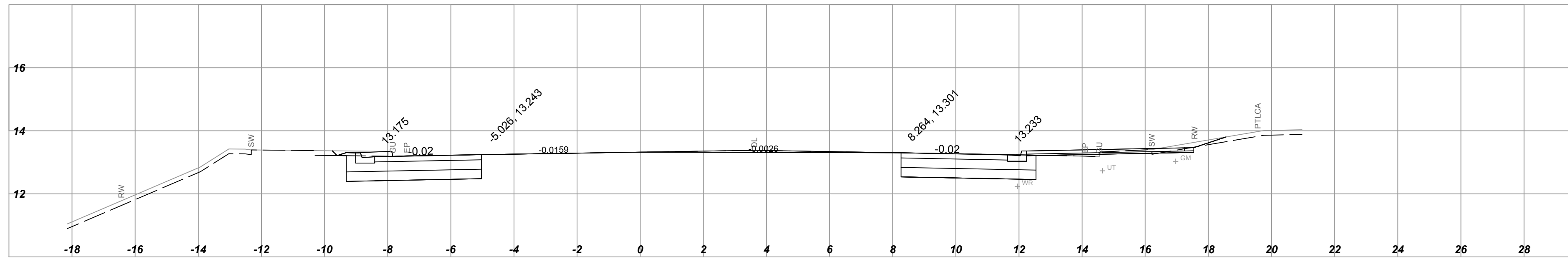
DESIGNED	S. FUOCO	DATE	2017-02-02		
QUALITY CONTROL	G. SMITH	DATE	2017-02-02		
QUALITY ASSURANCE	J. BORCH	DATE	2017-02-02		
DRAWN	D. BARRY	DATE	2017-02-02		
DATE	FILE NUMBER	PROJECT NUMBER	REG	DRAWING NUMBER	REV
	1961.0329.03	16614-0001	1	XSEC-L100-04	

CANCEL PRINTS BEARING PREVIOUS LETTER

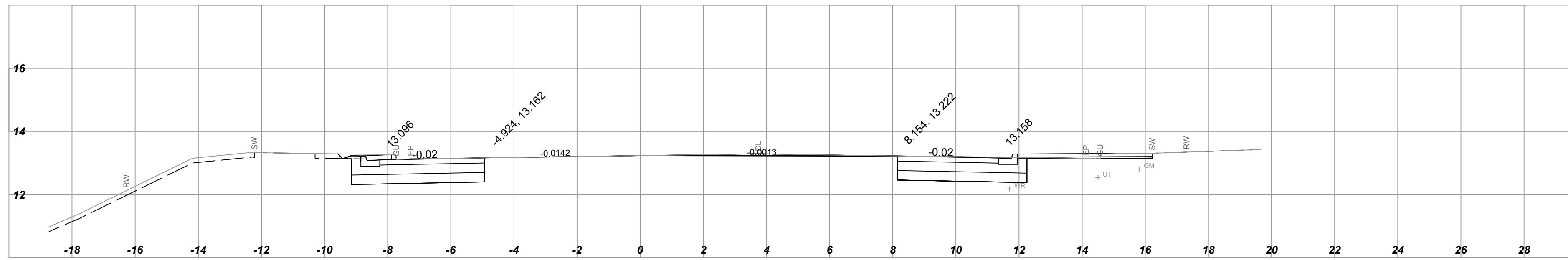
L100A1P1-DESIGN  
SECTIONS  
Date: 11-24-2016  
Horizontal Scale - 1:100  
Vertical Scale - 1:100  
Station: 102+80.000



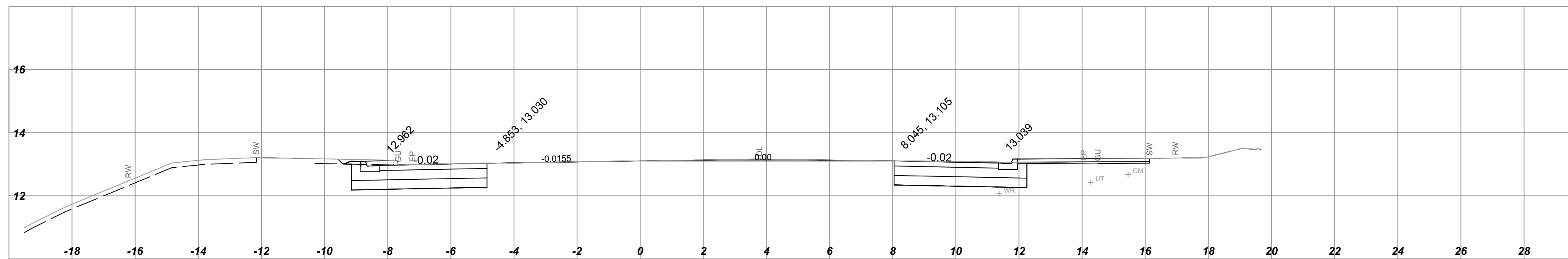
L100A1P1-DESIGN  
SECTIONS  
Date: 11-24-2016  
Horizontal Scale - 1:100  
Vertical Scale - 1:100  
Station: 102+70.000



L100A1P1-DESIGN  
SECTIONS  
Date: 11-24-2016  
Horizontal Scale - 1:100  
Vertical Scale - 1:100  
Station: 102+60.000



L100A1P1-DESIGN  
SECTIONS  
Date: 11-24-2016  
Horizontal Scale - 1:100  
Vertical Scale - 1:100  
Station: 102+50.000



L100A1P1-DESIGN  
SECTIONS  
Date: 11-24-2016  
Horizontal Scale - 1:100  
Vertical Scale - 1:100  
Station: 102+40.000



**URBAN**  
systems

**BRITISH COLUMBIA** MINISTRY OF TRANSPORTATION AND INFRASTRUCTURE  
SOUTH COAST REGION

SCALE 0 1 1:100 5m

100A1P1-DESIGN SECTIONS.dwg DATE 2017-02-02

REV	DATE	REVISIONS	SIGNATURE

**DESIGN SECTIONS**  
HIGHWAY 1  
TOLMIE AVENUE TO SAANICH ROAD NORTHBOUND BUS LANE  
STA. 102+40.000 to 102+80.000

DESIGNED	S. FUOCO	DATE	2017-02-02
QUALITY CONTROL	G. SMITH	DATE	2017-02-02
QUALITY ASSURANCE	J. BORCH	DATE	2017-02-02
DRAWN	D. BARRY	DATE	2017-02-02

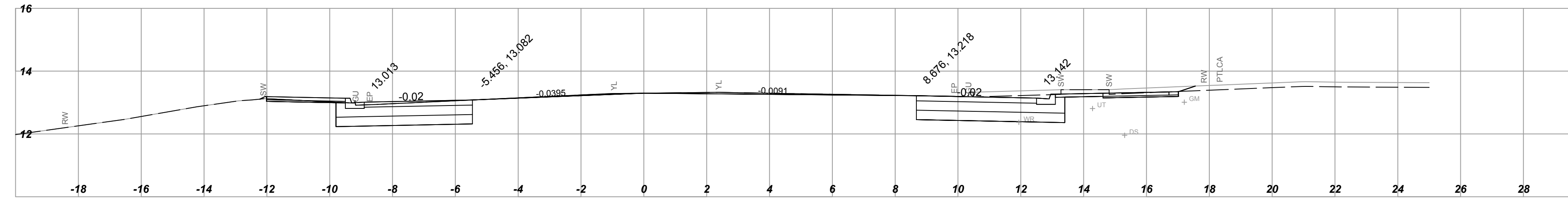
SENIOR DESIGNER	DATE	FILE NUMBER	PROJECT NUMBER	REG	DRAWING NUMBER	REV
		1961.0329.03	16614-0001	1	XSEC-L100-05	

CANCEL PRINTS BEARING PREVIOUS LETTER

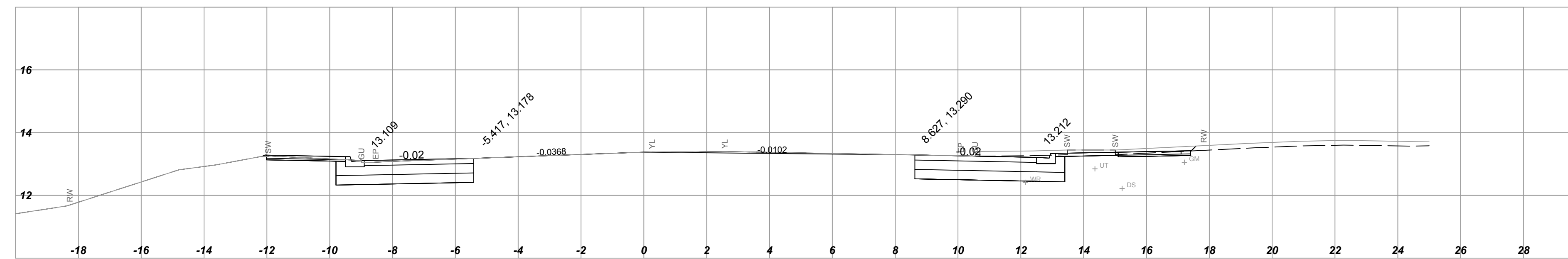
U:\Projects\_VAN\19610329\03.Drafting-Design-Analysis\CADD\CURRENT\PRODUCTION\1000-1961032903-DESIGN SECTIONS.dwg XSEC-L100-05 2017/02/02 09:35 am dbarry

U:\Projects\_VAN19610329\03.D-Drafting-Design-Analysis\CADD\CURRENT\PRODUCTION\1000-19610329\03.DESIGN\_SECTIONS.dwg - XSEC-L100-06, 2017/02/02 09:35 am dbarry

**L100A1P1-DESIGN SECTIONS**  
 Date: 11-24-2016  
 Horizontal Scale - 1:100  
 Vertical Scale - 1:100  
 Station: 103+30.000



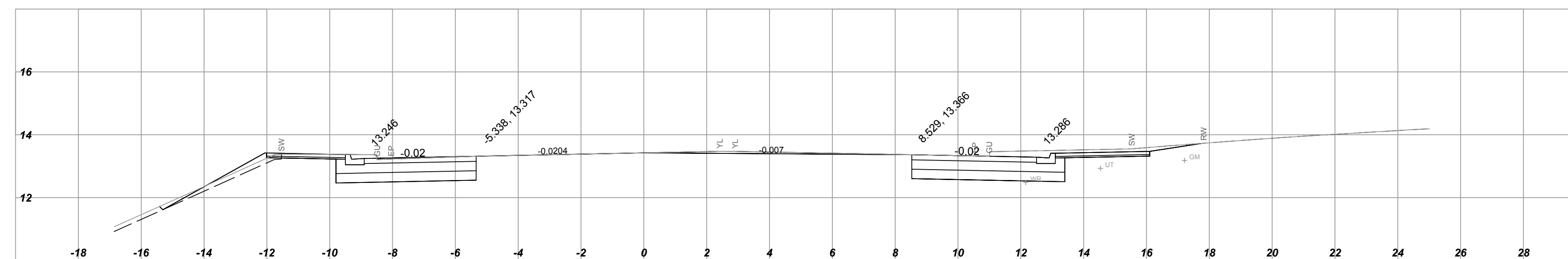
**L100A1P1-DESIGN SECTIONS**  
 Date: 11-24-2016  
 Horizontal Scale - 1:100  
 Vertical Scale - 1:100  
 Station: 103+20.000



**L100A1P1-DESIGN SECTIONS**  
 Date: 11-24-2016  
 Horizontal Scale - 1:100  
 Vertical Scale - 1:100  
 Station: 103+10.000



**L100A1P1-DESIGN SECTIONS**  
 Date: 11-24-2016  
 Horizontal Scale - 1:100  
 Vertical Scale - 1:100  
 Station: 103+00.000



**L100A1P1-DESIGN SECTIONS**  
 Date: 11-24-2016  
 Horizontal Scale - 1:100  
 Vertical Scale - 1:100  
 Station: 102+90.000



**URBAN**  
systems

**BRITISH COLUMBIA** MINISTRY OF TRANSPORTATION AND INFRASTRUCTURE  
SOUTH COAST REGION

SCALE 0 1 1:100 5m  
 100A1P1-DESIGN SECTIONS.dwg  
 DATE 2017-02-02

**DESIGN SECTIONS**  
 HIGHWAY 1  
 TOLMIE AVENUE TO SAANICH ROAD NORTHBOUND BUS LANE  
 STA. 102+90.000 to 103+30.000

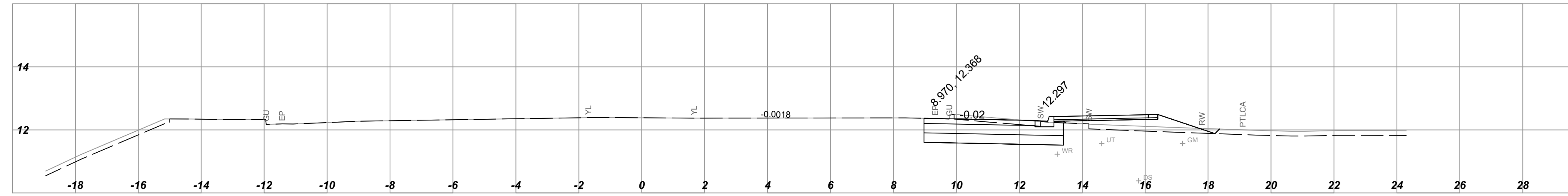
REV	DATE	REVISIONS	SIGNATURE

DESIGNED	S. FLUOCO	DATE	2017-02-02
QUALITY CONTROL	G. SMITH	DATE	2017-02-02
QUALITY ASSURANCE	J. BORCH	DATE	2017-02-02
DRAWN	D. BARRY	DATE	2017-02-02
SENIOR DESIGNER		DATE	
FILE NUMBER	1961.0329.03	PROJECT NUMBER	16614-0001
REG	1	DRAWING NUMBER	XSEC-L100-06

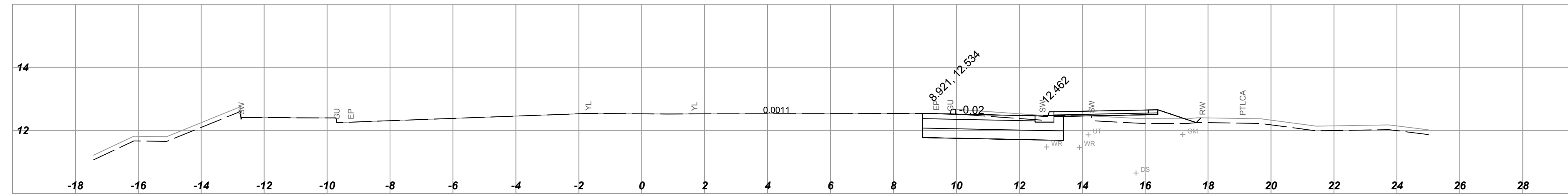
CANCEL PRINTS BEARING PREVIOUS LETTER

U:\Projects\_VAN1961032903\3-D-Drafting-Design-Analysis\CADD\CURRENT\PRODUCTION\1000-1961032903-DESIGN\_SECTIONS.dwg, XSEC-L100-07, 2017/02/02 09:33 am dbarry

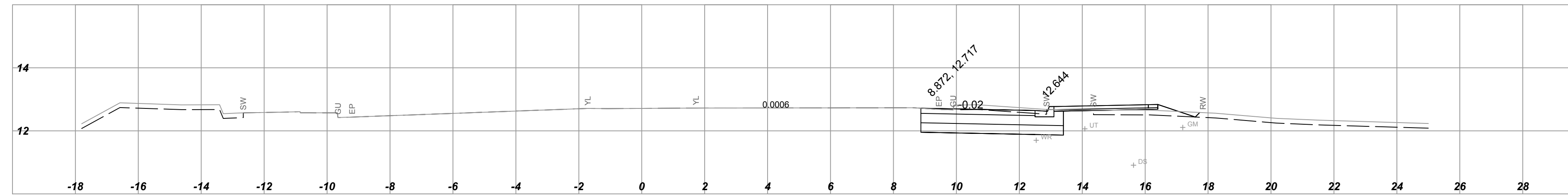
L100A1P1-DESIGN SECTIONS  
Date: 11-24-2016  
Horizontal Scale - 1:100  
Vertical Scale - 1:100  
Station: 103+90.000



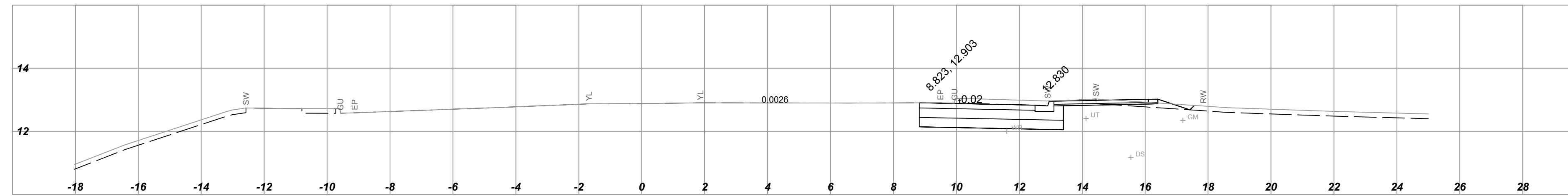
L100A1P1-DESIGN SECTIONS  
Date: 11-24-2016  
Horizontal Scale - 1:100  
Vertical Scale - 1:100  
Station: 103+80.000



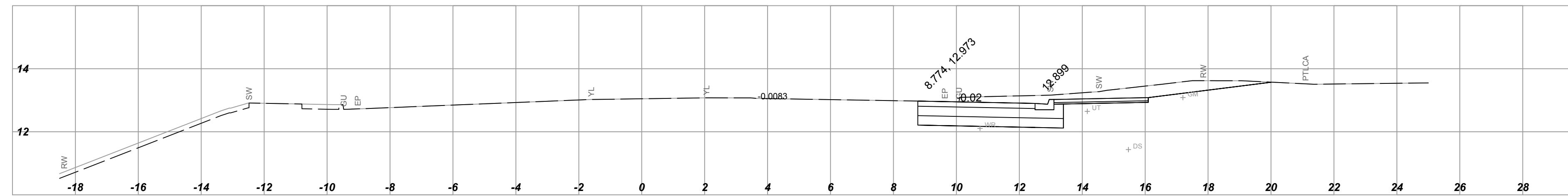
L100A1P1-DESIGN SECTIONS  
Date: 11-24-2016  
Horizontal Scale - 1:100  
Vertical Scale - 1:100  
Station: 103+70.000



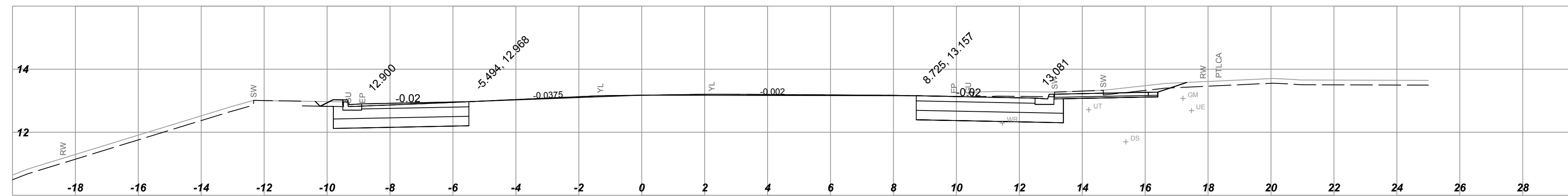
L100A1P1-DESIGN SECTIONS  
Date: 11-24-2016  
Horizontal Scale - 1:100  
Vertical Scale - 1:100  
Station: 103+60.000



L100A1P1-DESIGN SECTIONS  
Date: 11-24-2016  
Horizontal Scale - 1:100  
Vertical Scale - 1:100  
Station: 103+50.000



L100A1P1-DESIGN SECTIONS  
Date: 11-24-2016  
Horizontal Scale - 1:100  
Vertical Scale - 1:100  
Station: 103+40.000



**URBAN**  
systems

**BRITISH COLUMBIA** MINISTRY OF TRANSPORTATION AND INFRASTRUCTURE  
SOUTH COAST REGION

SCALE 0 1 1:100 5m  
100A1P1-DESIGN SECTIONS.dwg  
DATE 2017-02-02

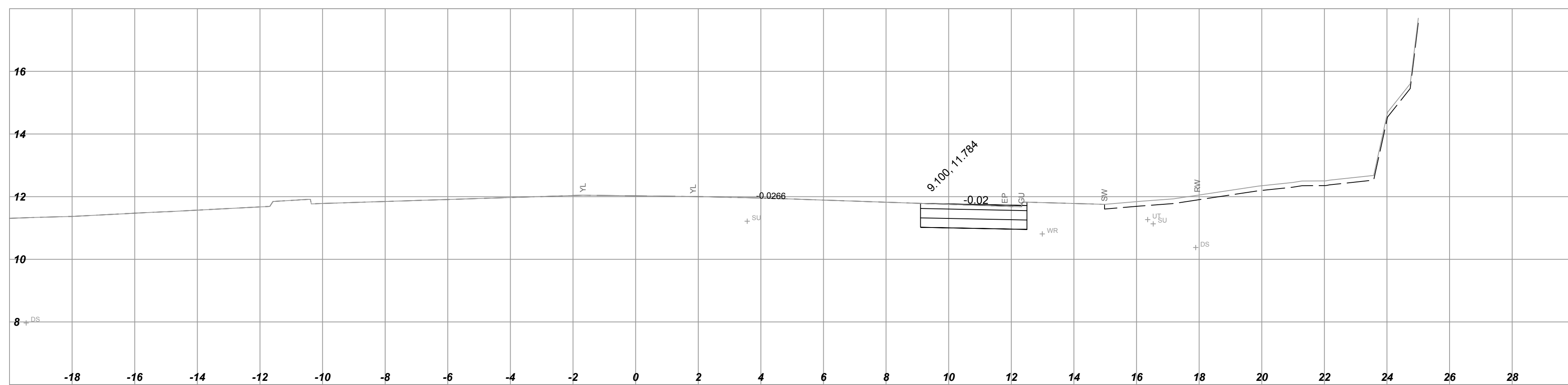
**DESIGN SECTIONS**  
HIGHWAY 1  
TOLMIE AVENUE TO SAANICH ROAD NORTHBOUND BUS LANE  
STA. 103+40.000 to 103+90.000

REV	DATE	REVISIONS	SIGNATURE

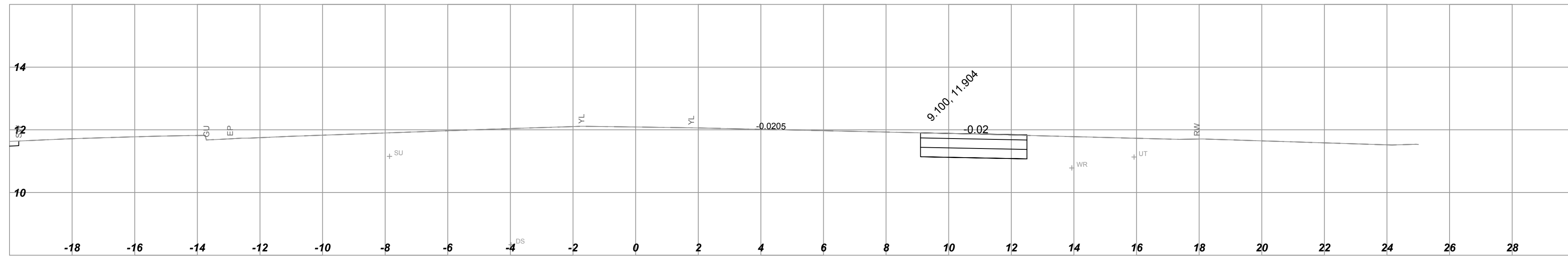
DESIGNED	S. FUOCO	DATE	2017-02-02
QUALITY CONTROL	G. SMITH	DATE	2017-02-02
QUALITY ASSURANCE	J. BORCH	DATE	2017-02-02
DRAWN	D. BARRY	DATE	2017-02-02
SENIOR DESIGNER		DATE	
FILE NUMBER	1961.0329.03	PROJECT NUMBER	16614-0001
REG	1	DRAWING NUMBER	XSEC-L100-07

CANCEL PRINTS BEARING PREVIOUS LETTER

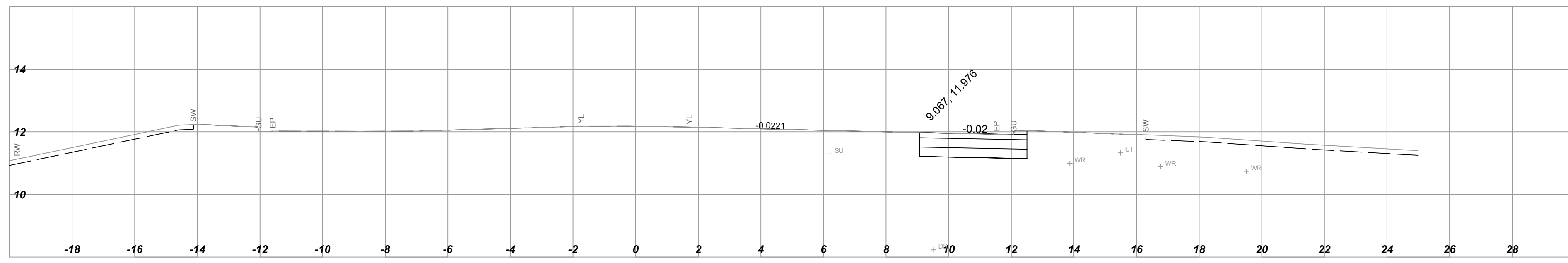
L100A1P1-DESIGN  
SECTIONS  
Date: 11-24-2016  
Horizontal Scale - 1:100  
Vertical Scale - 1:100  
Station: 104+30.000



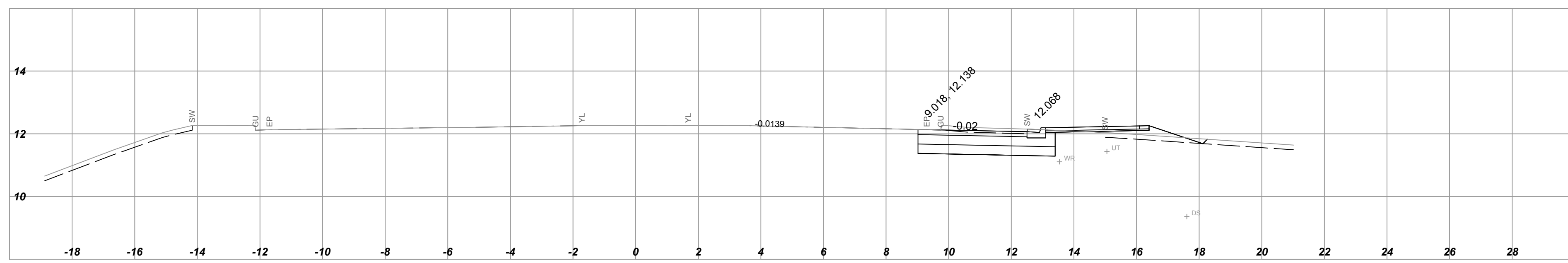
L100A1P1-DESIGN  
SECTIONS  
Date: 11-24-2016  
Horizontal Scale - 1:100  
Vertical Scale - 1:100  
Station: 104+20.000



L100A1P1-DESIGN  
SECTIONS  
Date: 11-24-2016  
Horizontal Scale - 1:100  
Vertical Scale - 1:100  
Station: 104+10.000



L100A1P1-DESIGN  
SECTIONS  
Date: 11-24-2016  
Horizontal Scale - 1:100  
Vertical Scale - 1:100  
Station: 104+00.000



**URBAN**  
systems

BRITISH COLUMBIA  
MINISTRY OF TRANSPORTATION AND INFRASTRUCTURE  
SOUTH COAST REGION

SCALE 0 1 1:100 5m  
100A1P1-DESIGN SECTIONS.dwg  
DATE 2017-02-02

**DESIGN SECTIONS**  
HIGHWAY 1  
TOLMIE AVENUE TO SAANICH ROAD NORTHBOUND BUS LANE  
STA. 104+00.000 to 104+30.000

REV	DATE	REVISIONS	SIGNATURE

DESIGNED S. FLUOCO DATE 2017-02-02  
QUALITY CONTROL G. SMITH DATE 2017-02-02  
SENIOR DESIGNER J. BORCH DATE 2017-02-02  
DRAWN D. BARRY DATE 2017-02-02

DATE FILE NUMBER PROJECT NUMBER REG DRAWING NUMBER REV  
1961.0329.03 16614-0001 1 XSEC-L100-08

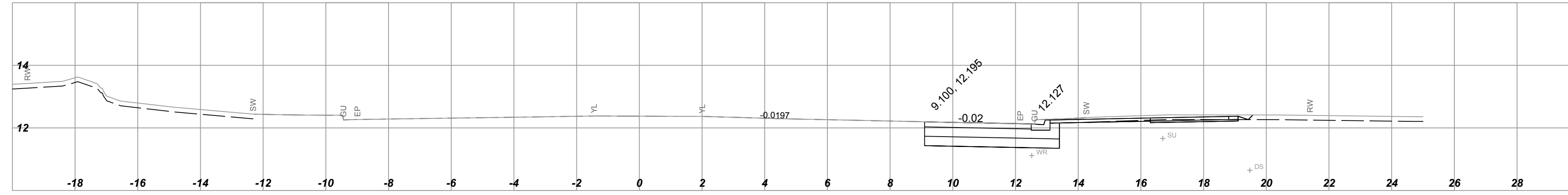
U:\Projects\_VAN\19610329\03\03-Drafting-Design-Analysis\CADD\CURRENT\PRODUCTION\1000-1961032903-DESIGN SECTIONS.dwg - XSEC-L100-08, 2017/02/02 09:35 am dbarry

CANCEL PRINTS BEARING PREVIOUS LETTER

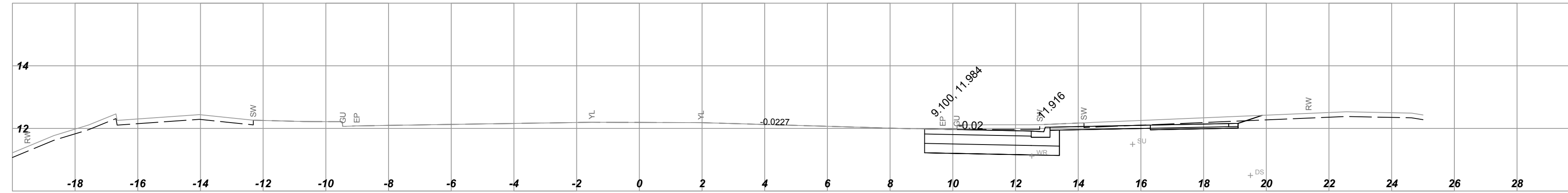


U:\Projects\_VAN\19610329\03\03-Drafting-Design-Analysis\CADD\CURRENT\PRODUCTION\1000-19610329\03-DESIGN\_SECTIONS.dwg - XSEC-L100-09, 2017/02/02 09:35 am dbary

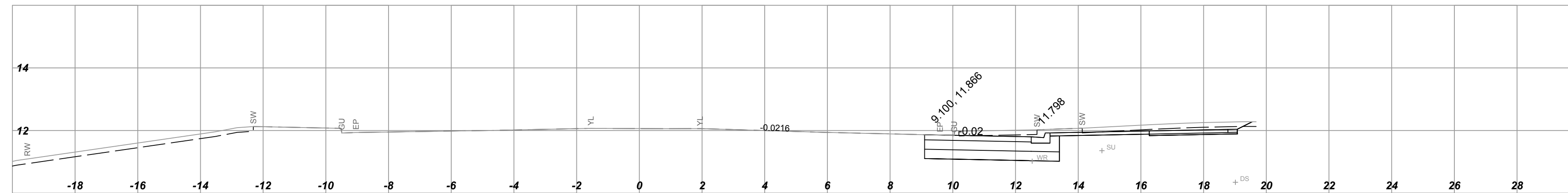
L100A1P1-DESIGN  
SECTIONS  
Date: 11-24-2016  
Horizontal Scale - 1:100  
Vertical Scale - 1:100  
Station: 104+80.000



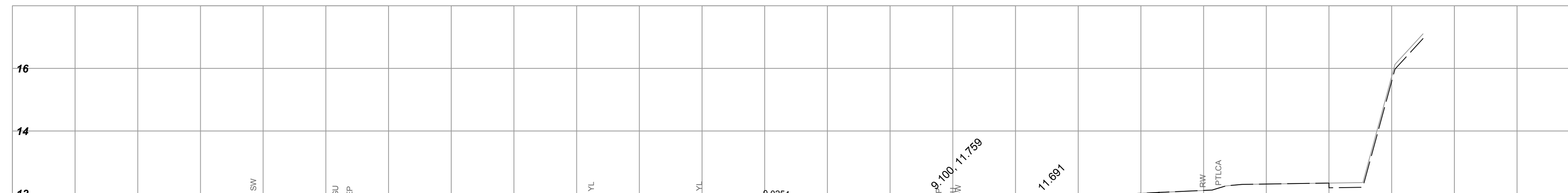
L100A1P1-DESIGN  
SECTIONS  
Date: 11-24-2016  
Horizontal Scale - 1:100  
Vertical Scale - 1:100  
Station: 104+70.000



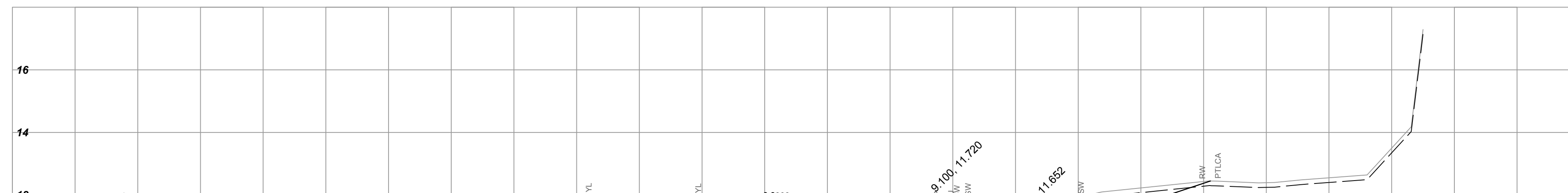
L100A1P1-DESIGN  
SECTIONS  
Date: 11-24-2016  
Horizontal Scale - 1:100  
Vertical Scale - 1:100  
Station: 104+60.000



L100A1P1-DESIGN  
SECTIONS  
Date: 11-24-2016  
Horizontal Scale - 1:100  
Vertical Scale - 1:100  
Station: 104+50.000



L100A1P1-DESIGN  
SECTIONS  
Date: 11-24-2016  
Horizontal Scale - 1:100  
Vertical Scale - 1:100  
Station: 104+40.000



**URBAN**  
systems



MINISTRY OF TRANSPORTATION  
AND INFRASTRUCTURE



SOUTH COAST REGION

SCALE 0 1 1:100 5m  
100A1P1-DESIGN SECTIONS.dwg  
DATE 2017-02-02

DESIGN SECTIONS  
HIGHWAY 1  
TOLMIE AVENUE TO SAANICH ROAD NORTHBOUND BUS LANE  
STA. 104+40.000 TO 104+80.000

REV	DATE	REVISIONS	SIGNATURE

DESIGNED S. FUOCO DATE 2017-02-02  
 QUALITY CONTROL G. SMITH DATE 2017-02-02  
 QUALITY ASSURANCE J. BORCH DATE 2017-02-02  
 SENIOR DESIGNER \_\_\_\_\_  
 DRAWN D. BARRY DATE 2017-02-02

FILE NUMBER	PROJECT NUMBER	REG	DRAWING NUMBER	REV
1961.0329.03	16614-0001	1	XSEC-L100-09	

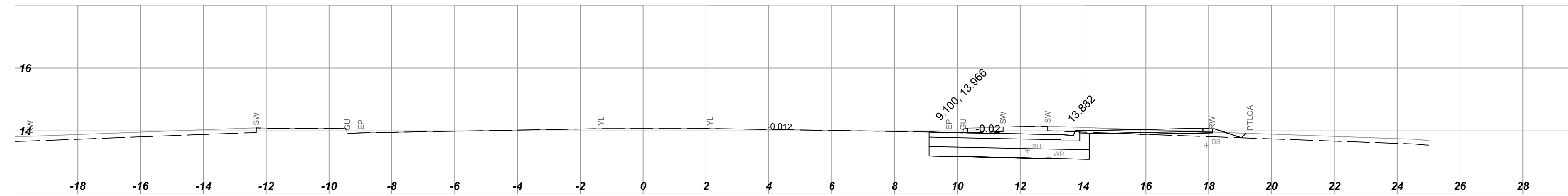
CANCEL PRINTS BEARING PREVIOUS LETTER

U:\Projects\_VAN\19610329\03\03-Drafting-Design-Analysis\CADD\CURRENT\PRODUCTION\1000-1961032903-DESIGN\_SECTIONS.dwg, XSEC-L100-10, 2017/02/02 09:35 am dbarry

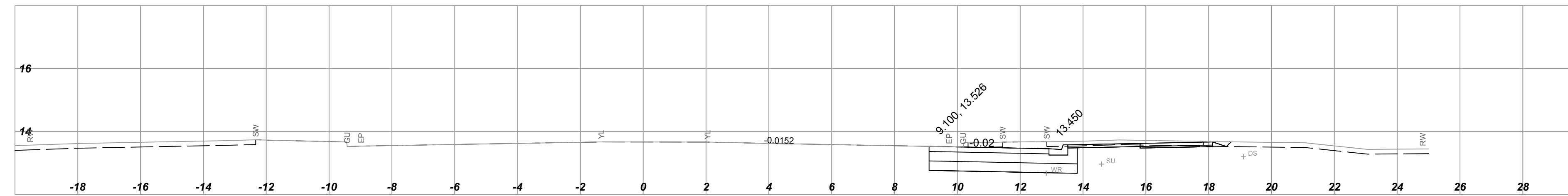
L100A1P1-DESIGN SECTIONS  
Date: 11-24-2016  
Horizontal Scale - 1:100  
Vertical Scale - 1:100  
Station: 105+40.000



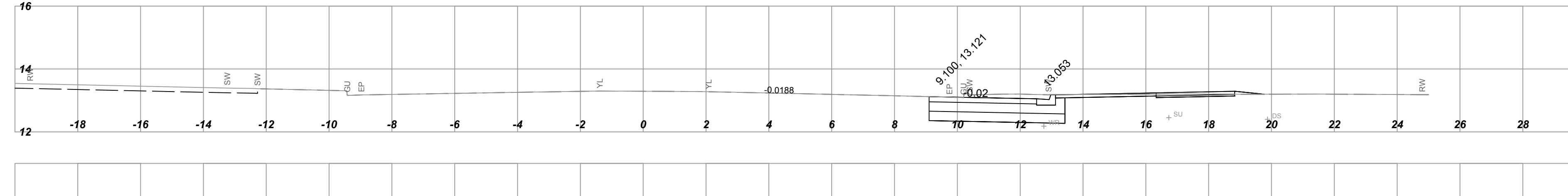
L100A1P1-DESIGN SECTIONS  
Date: 11-24-2016  
Horizontal Scale - 1:100  
Vertical Scale - 1:100  
Station: 105+30.000



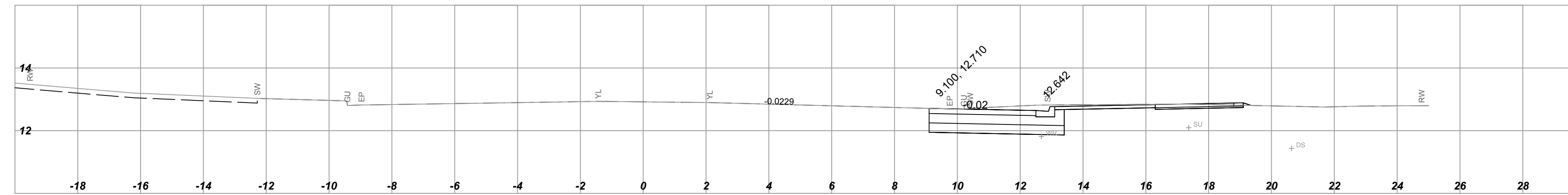
L100A1P1-DESIGN SECTIONS  
Date: 11-24-2016  
Horizontal Scale - 1:100  
Vertical Scale - 1:100  
Station: 105+20.000



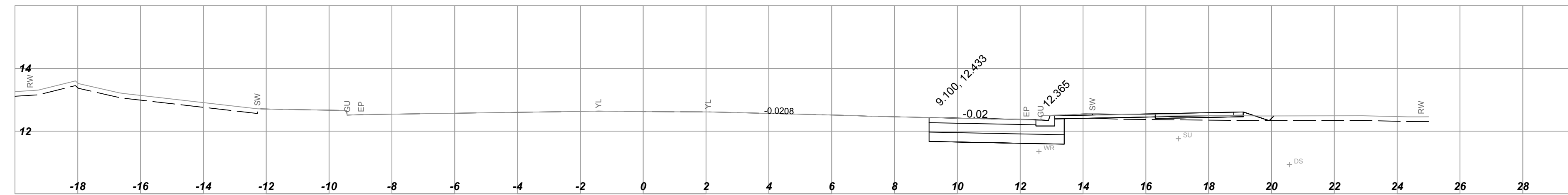
L100A1P1-DESIGN SECTIONS  
Date: 11-24-2016  
Horizontal Scale - 1:100  
Vertical Scale - 1:100  
Station: 105+10.000



L100A1P1-DESIGN SECTIONS  
Date: 11-24-2016  
Horizontal Scale - 1:100  
Vertical Scale - 1:100  
Station: 105+00.000



L100A1P1-DESIGN SECTIONS  
Date: 11-24-2016  
Horizontal Scale - 1:100  
Vertical Scale - 1:100  
Station: 104+90.000



**URBAN**  
systems



SCALE 0 1 1:100 5m  
100A1P1-DESIGN SECTIONS.dwg  
DATE 2017-02-02

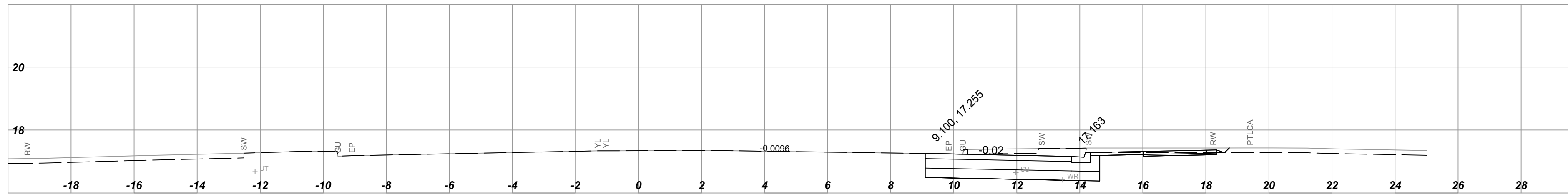
REV	DATE	REVISIONS	SIGNATURE

**DESIGN SECTIONS**  
HIGHWAY 1  
TOLMIE AVENUE TO SAANICH ROAD NORTHBOUND BUS LANE  
STA. 104+90.000 TO 105+40.000

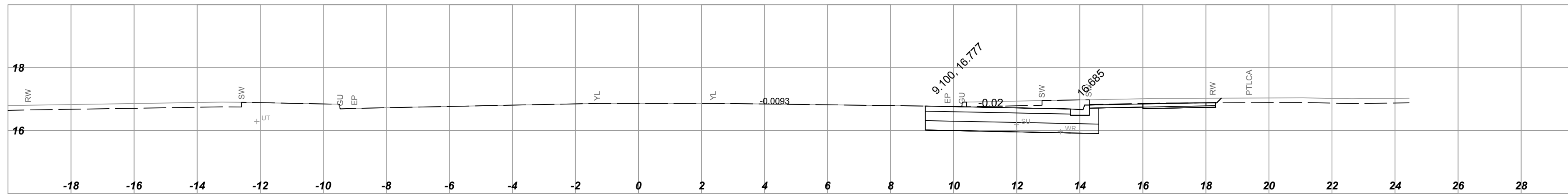
DESIGNED	S. FUOCO	DATE	2017-02-02		
QUALITY CONTROL	G. SMITH	DATE	2017-02-02		
QUALITY ASSURANCE	J. BORCH	DATE	2017-02-02		
DRAWN	D. BARRY	DATE	2017-02-02		
DATE	FILE NUMBER	PROJECT NUMBER	REG	DRAWING NUMBER	REV
	1961.0329.03	16614-0001	1	XSEC-L100-10	

CANCEL PRINTS BEARING PREVIOUS LETTER

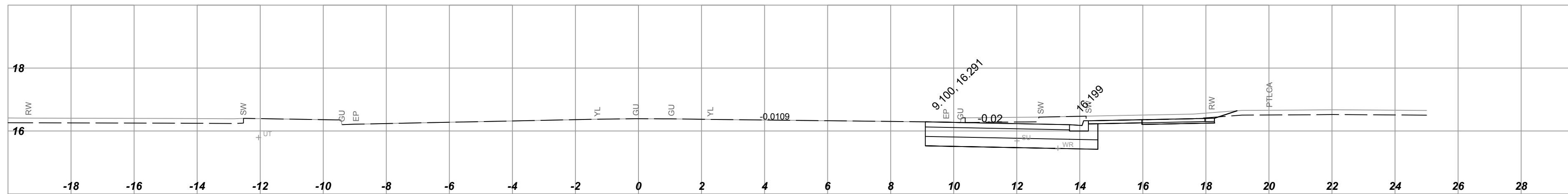
L100A1P1-DESIGN SECTIONS  
 Date: 11-24-2016  
 Horizontal Scale - 1:100  
 Vertical Scale - 1:100  
 Station: 106+00.000



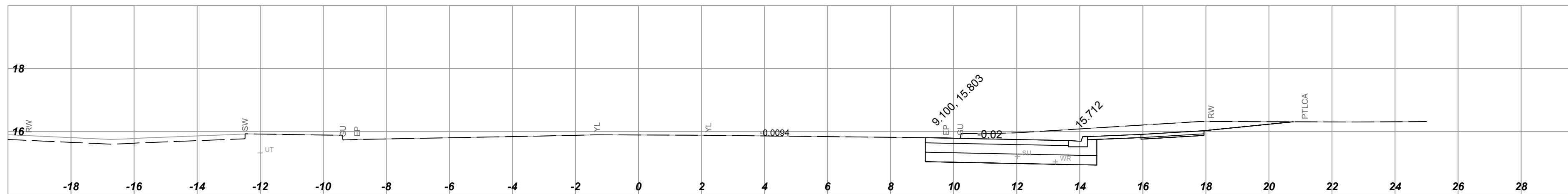
L100A1P1-DESIGN SECTIONS  
 Date: 11-24-2016  
 Horizontal Scale - 1:100  
 Vertical Scale - 1:100  
 Station: 105+90.000



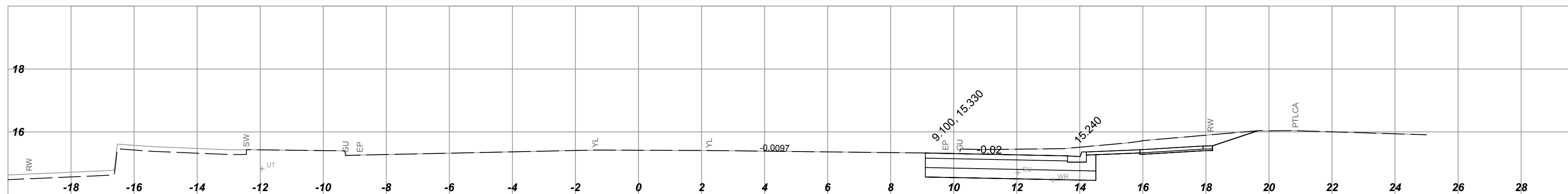
L100A1P1-DESIGN SECTIONS  
 Date: 11-24-2016  
 Horizontal Scale - 1:100  
 Vertical Scale - 1:100  
 Station: 105+80.000



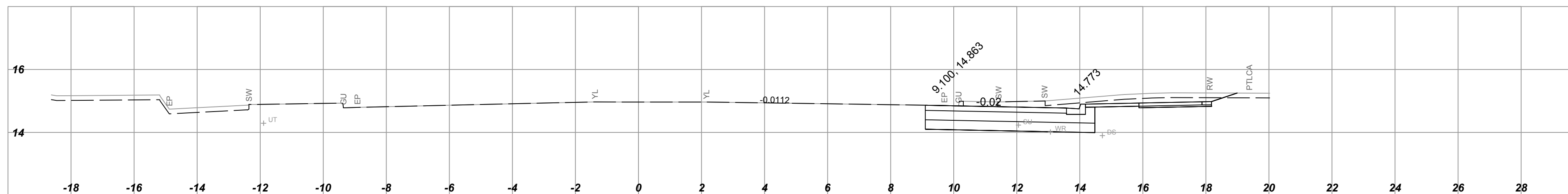
L100A1P1-DESIGN SECTIONS  
 Date: 11-24-2016  
 Horizontal Scale - 1:100  
 Vertical Scale - 1:100  
 Station: 105+70.000



L100A1P1-DESIGN SECTIONS  
 Date: 11-24-2016  
 Horizontal Scale - 1:100  
 Vertical Scale - 1:100  
 Station: 105+60.000



L100A1P1-DESIGN SECTIONS  
 Date: 11-24-2016  
 Horizontal Scale - 1:100  
 Vertical Scale - 1:100  
 Station: 105+50.000



**URBAN**  
systems



SCALE 0 1 1:100 5m  
 100A1P1-DESIGN SECTIONS.dwg  
 DATE 2017-02-02

**DESIGN SECTIONS**  
 HIGHWAY 1  
 TOLMIE AVENUE TO SAANICH ROAD NORTHBOUND BUS LANE  
 STA. 105+50.000 TO 106+00.000

REV	DATE	REVISIONS	SIGNATURE

DESIGNED	S. FUOCO	DATE	2017-02-02
QUALITY CONTROL	G. SMITH	DATE	2017-02-02
QUALITY ASSURANCE	J. BORCH	DATE	2017-02-02
DRAWN	D. BARRY	DATE	2017-02-02
SENIOR DESIGNER			
DATE	FILE NUMBER	PROJECT NUMBER	REG
	1961.0329.03	16614-0001	1
	DRAWING NUMBER	REV	
	XSEC-L100-11		

CANCEL PRINTS BEARING PREVIOUS LETTER

U:\Projects\_VAN\19610329\03-Drafting-Design-Analysis\CADD\CURRENT\PRODUCTION\1000-19610329\03-DESIGN SECTIONS.dwg, XSEC-L100-11, 2017/02/02 09:33 am dbarry