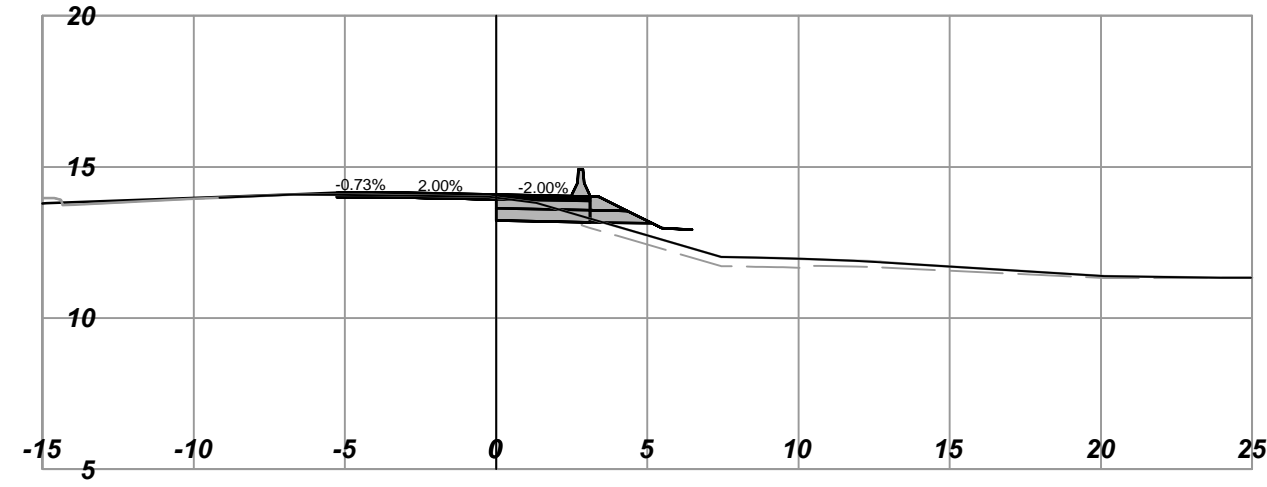
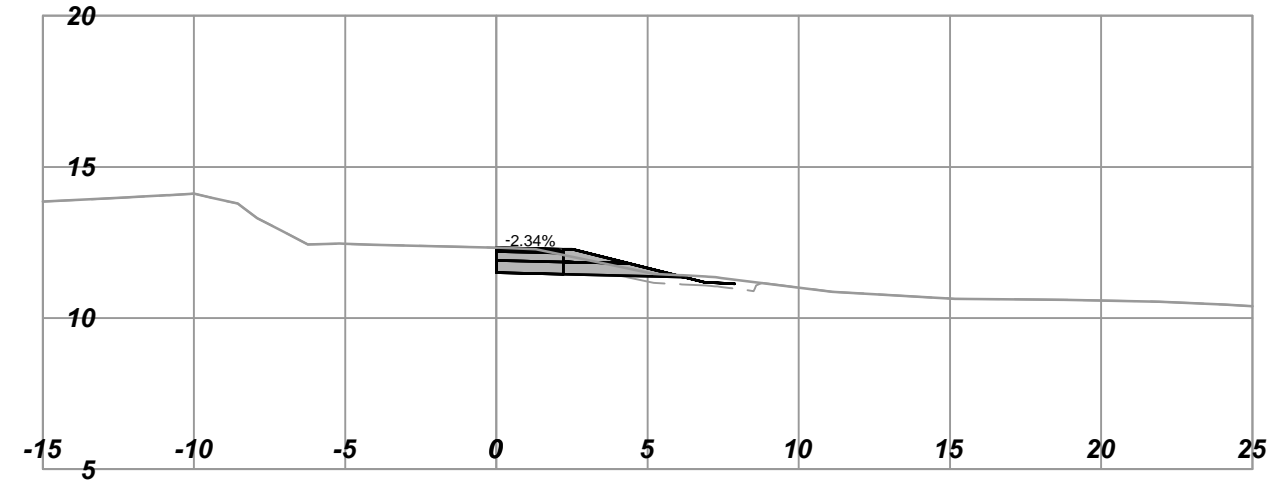


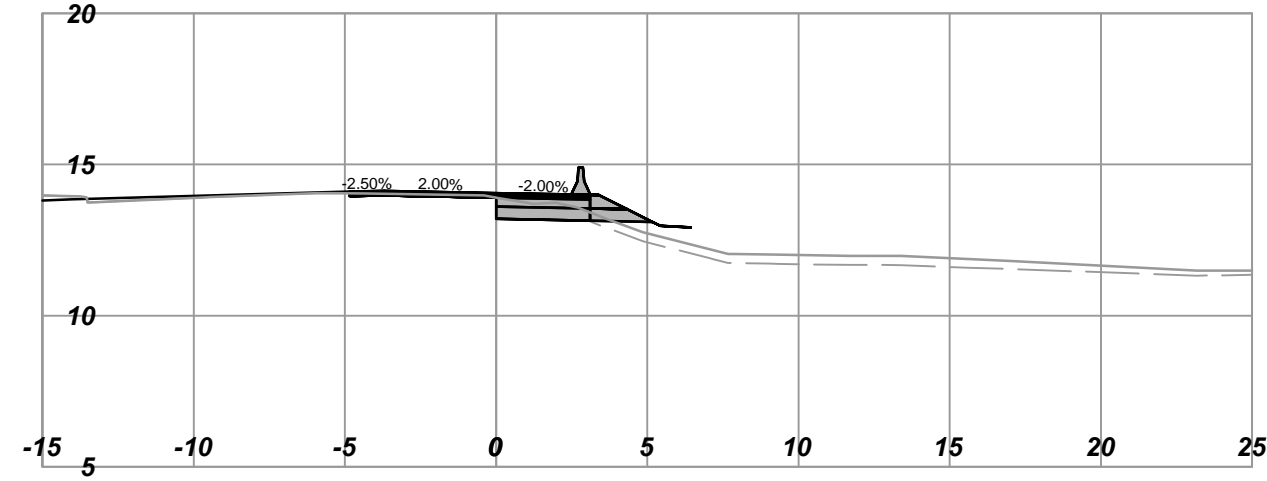
L600
Horizontal Scale - 1:250
Vertical Scale - 1:250
Station: 601+30.000



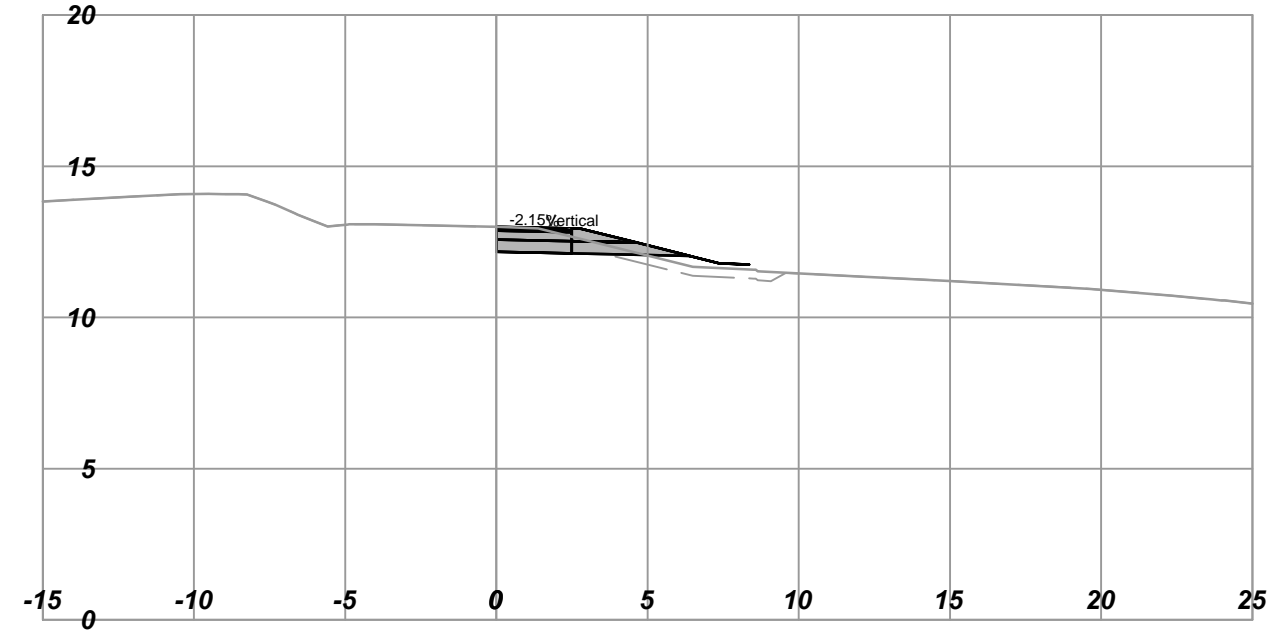
L600
Horizontal Scale - 1:250
Vertical Scale - 1:250
Station: 601+70.000



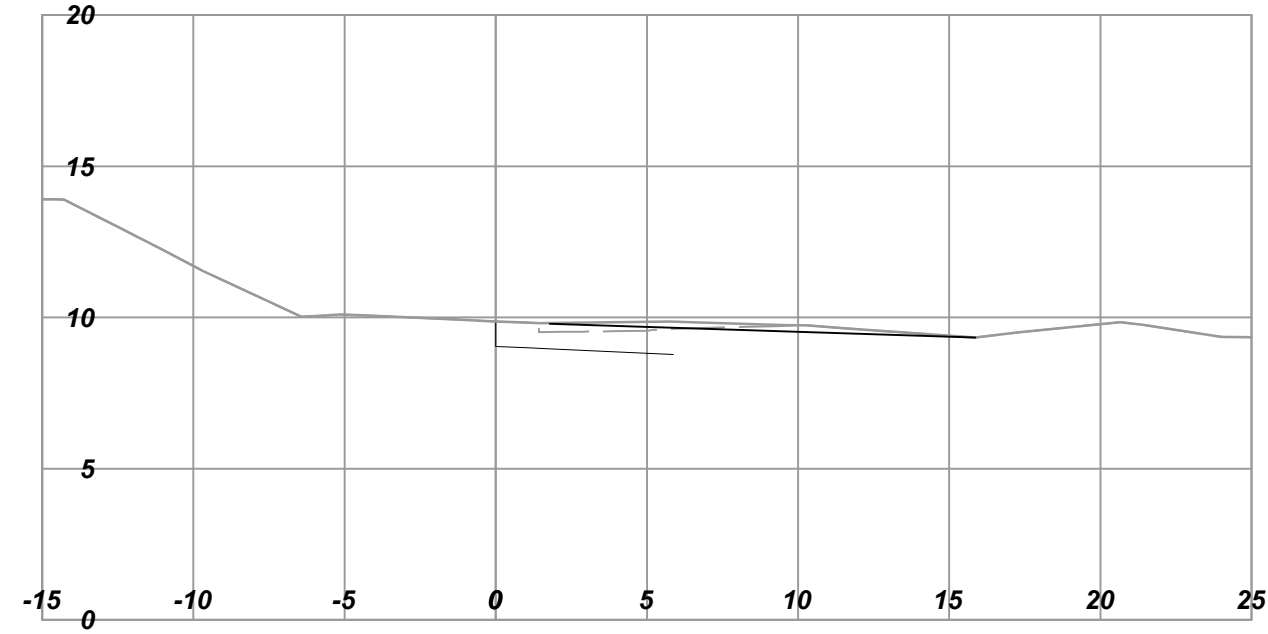
L600
Horizontal Scale - 1:250
Vertical Scale - 1:250
Station: 601+20.000



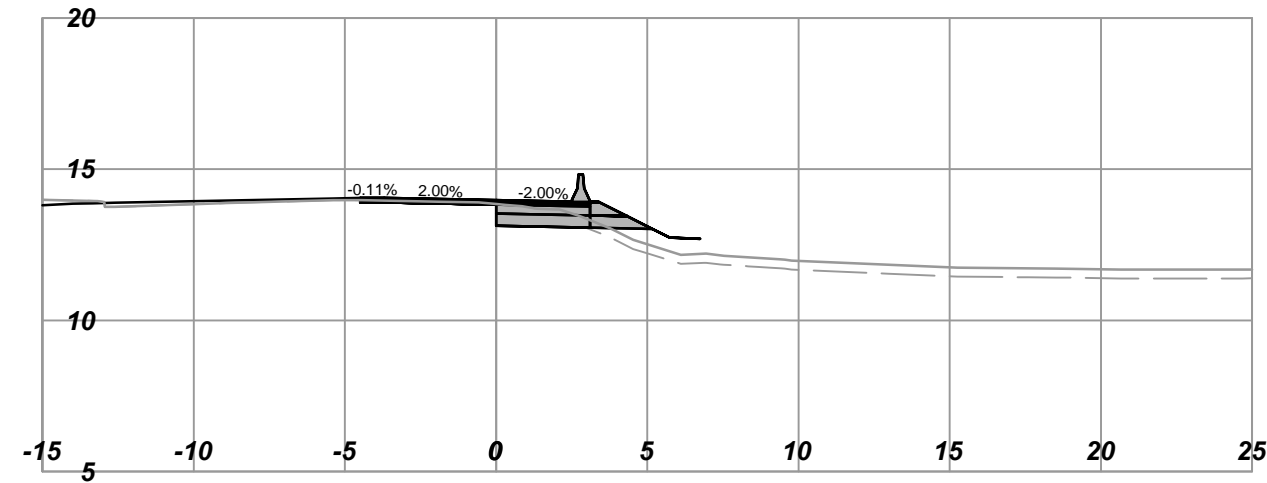
L600
Horizontal Scale - 1:250
Vertical Scale - 1:250
Station: 601+60.000



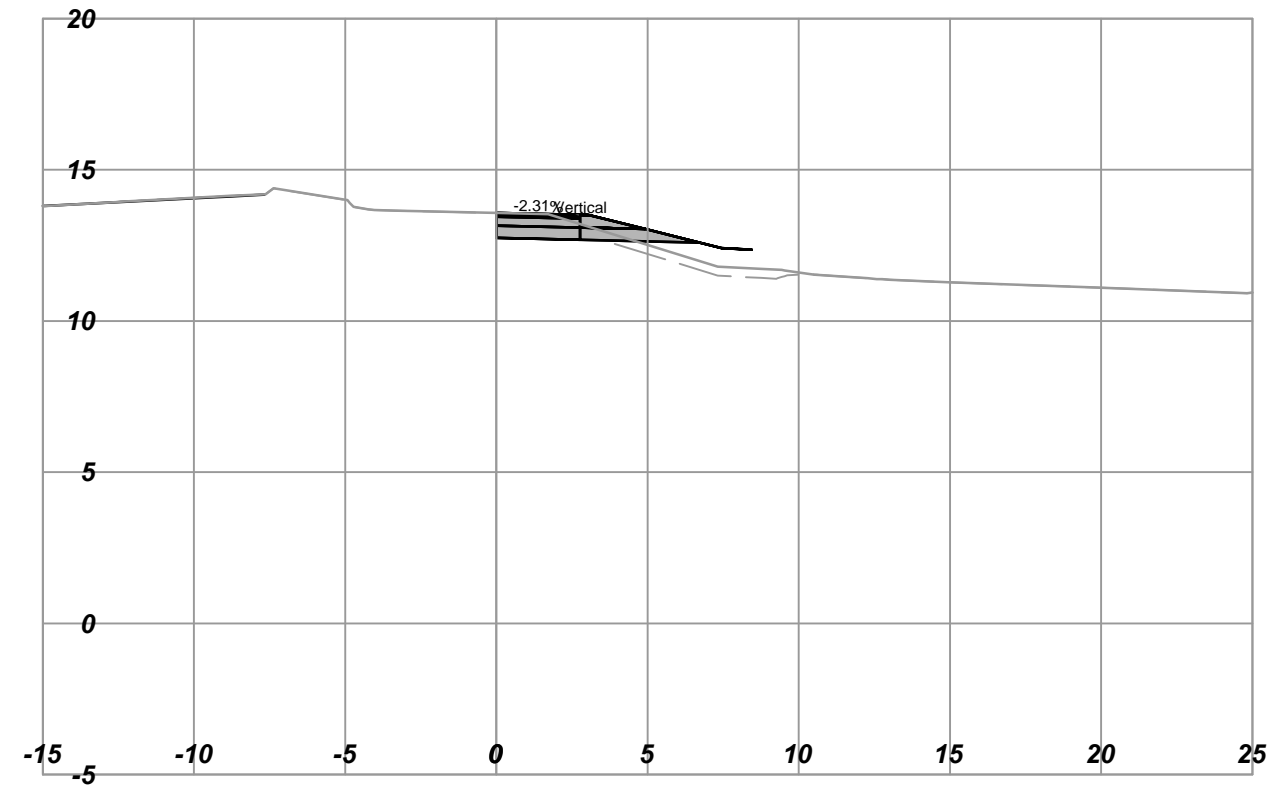
L600
Horizontal Scale - 1:250
Vertical Scale - 1:250
Station: 601+96.744



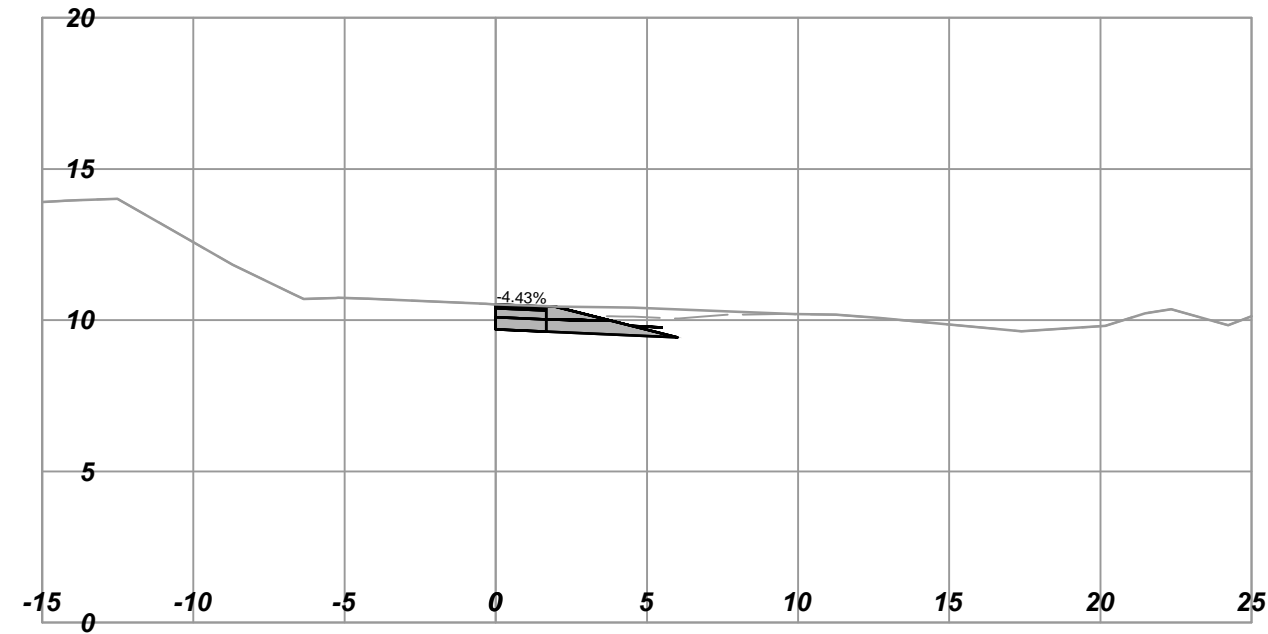
L600
Horizontal Scale - 1:250
Vertical Scale - 1:250
Station: 601+10.000



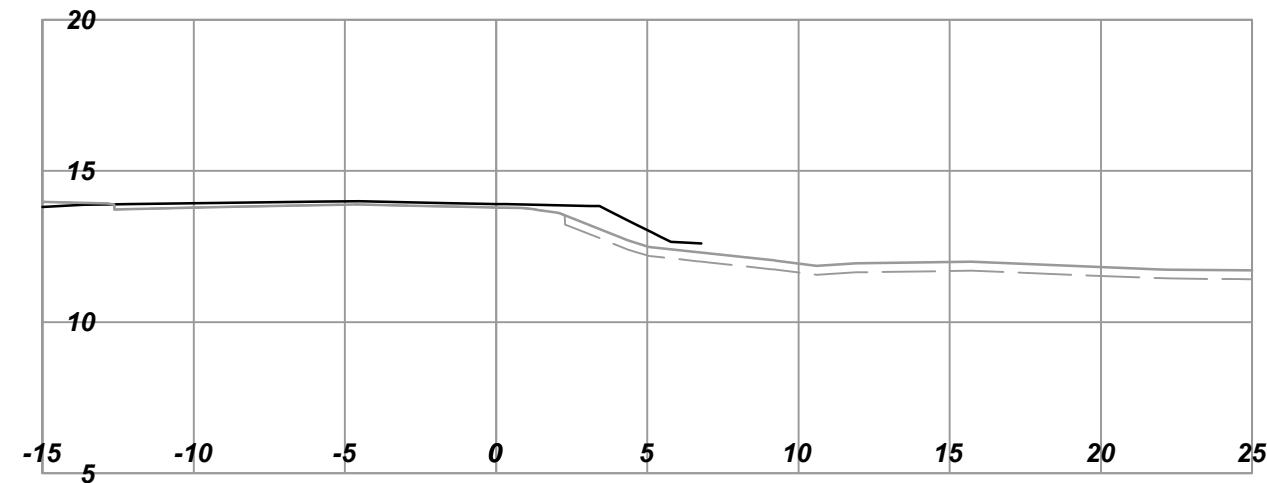
L600
Horizontal Scale - 1:250
Vertical Scale - 1:250
Station: 601+50.000



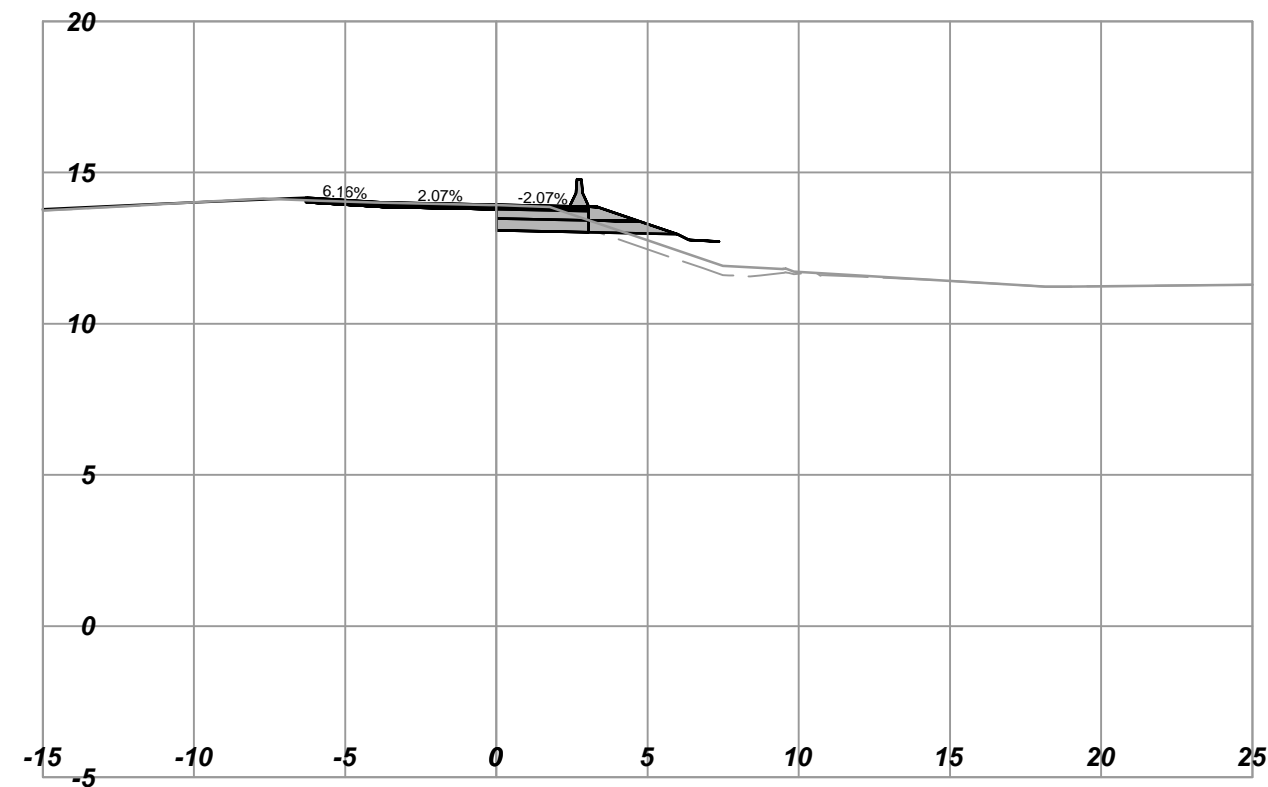
L600
Horizontal Scale - 1:250
Vertical Scale - 1:250
Station: 601+90.000



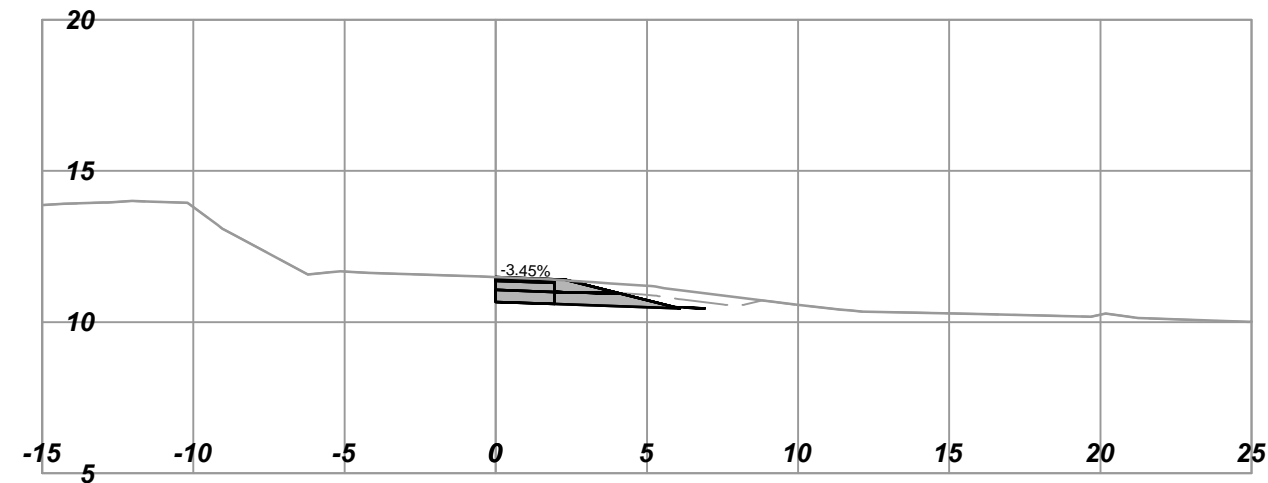
L600
Horizontal Scale - 1:250
Vertical Scale - 1:250
Station: 601+00.000



L600
Horizontal Scale - 1:250
Vertical Scale - 1:250
Station: 601+40.000



L600
Horizontal Scale - 1:250
Vertical Scale - 1:250
Station: 601+80.000



URBAN
systems

SCALE 0 2 1:250 12m		CAD FILENAME 1961034802_Contract 2 L600_XSEC.dwg	
DATE 2016-09-12		DATE 2017-02-15	
REV	DATE	REVISIONS	SIGNATURE

BRITISH COLUMBIA
MINISTRY OF TRANSPORTATION AND INFRASTRUCTURE
HIGHWAY ENGINEERING
SOUTH COAST BRANCH

TIM BLACKBURN, P.Eng
SENIOR DESIGNER
DATE 2017-02-20

DESIGNED R. MOOTQOSAMY DATE 2017-02-08
QUALITY CONTROL J. BORCH DATE 2017-02-15
QUALITY ASSURANCE G. SMITH DATE 2017-02-17
DRAWN B. THOMAS DATE 2017-02-13

CROSS SECTIONS			
HIGHWAY 1 - ADMIRALS / MCKENZIE INTERCHANGE			
L600 - EASTBOUND ON RAMP STA. 601+00 TO STA. 601+96.744			
FILE NUMBER 1961.0348.02	PROJECT NUMBER 16606-0002	REV R1	DRAWING NUMBER L600-XS-01