













Sphaler Creek Geothermal Permit

2535 hectares

-  Proposed Geothermal Permit
-  Park / Protected Area
-  Recreation Area
-  Ecological Reserve
-  Protected Areas (non-directional)
-  Conservancy Area
-  Wildlife Management Area
-  Road
-  Rail Line
-  Pipeline
-  Transmission Line



1:100,000

file: permits_sphaler_2010.mxd

Approximately 350km
to New Hazelton